

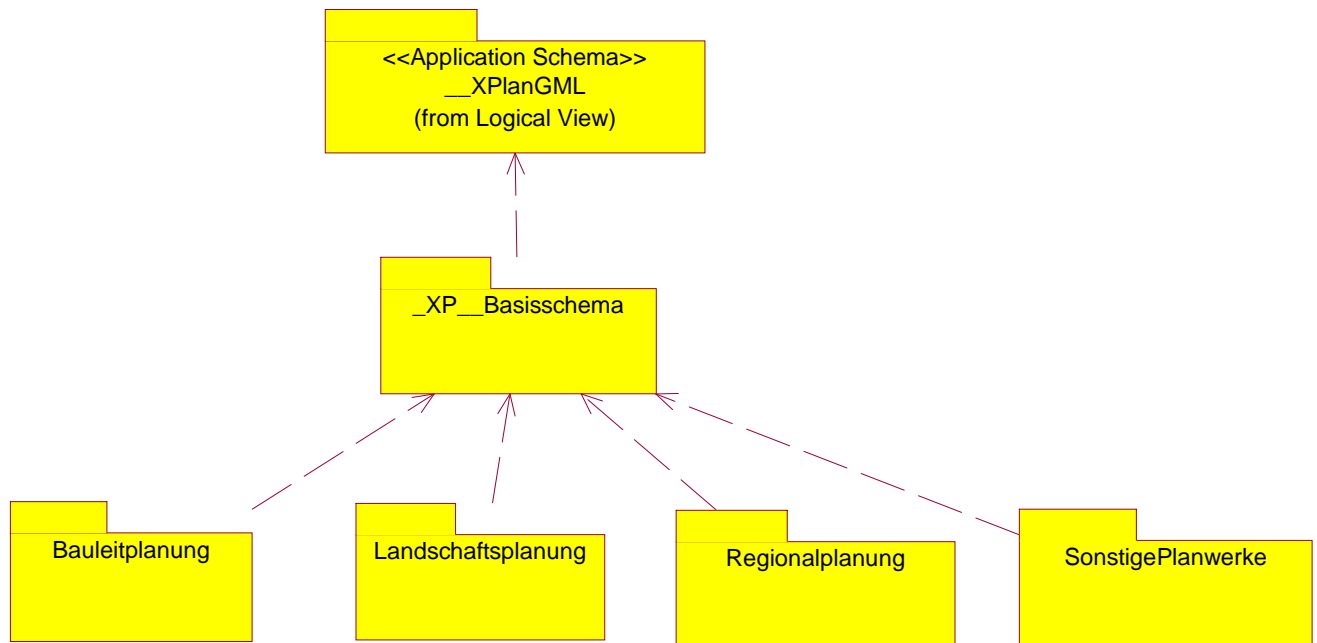
UML-Diagramme Regionalplan XPlanGML Version 4.0.2

Datum: 15. März 2011

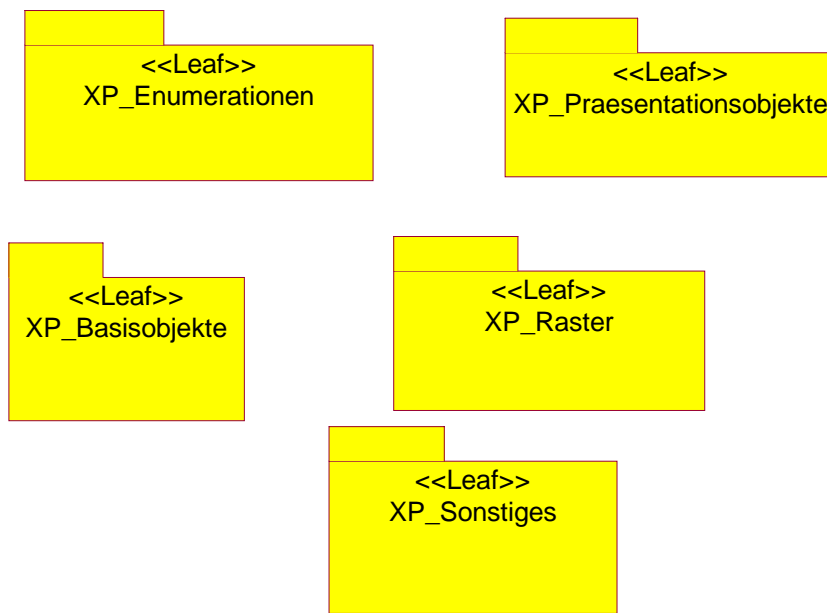
Autor: Dr. J. Benner, KIT



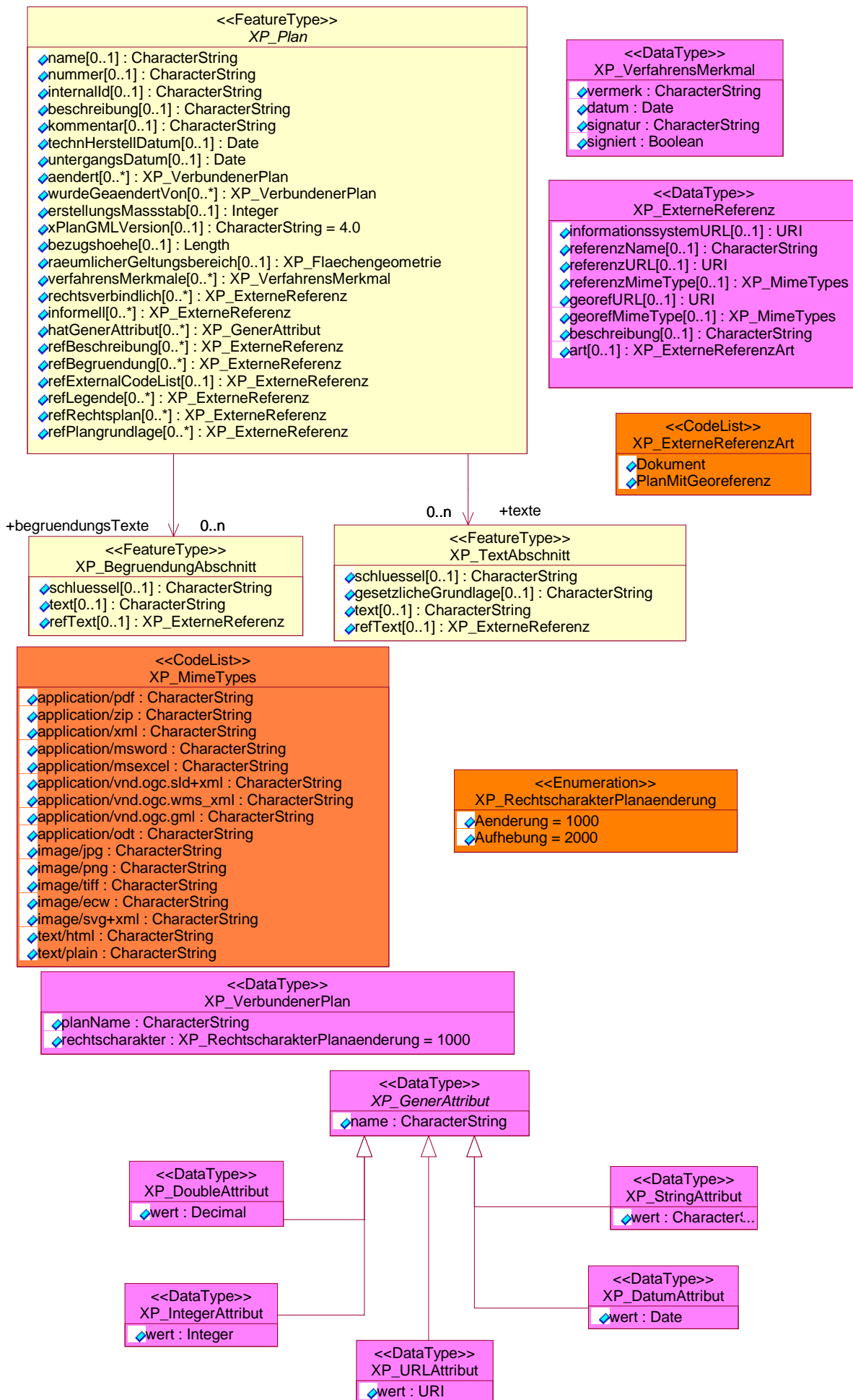
XPlanGML Gesamt-Schema Version 4.0.2



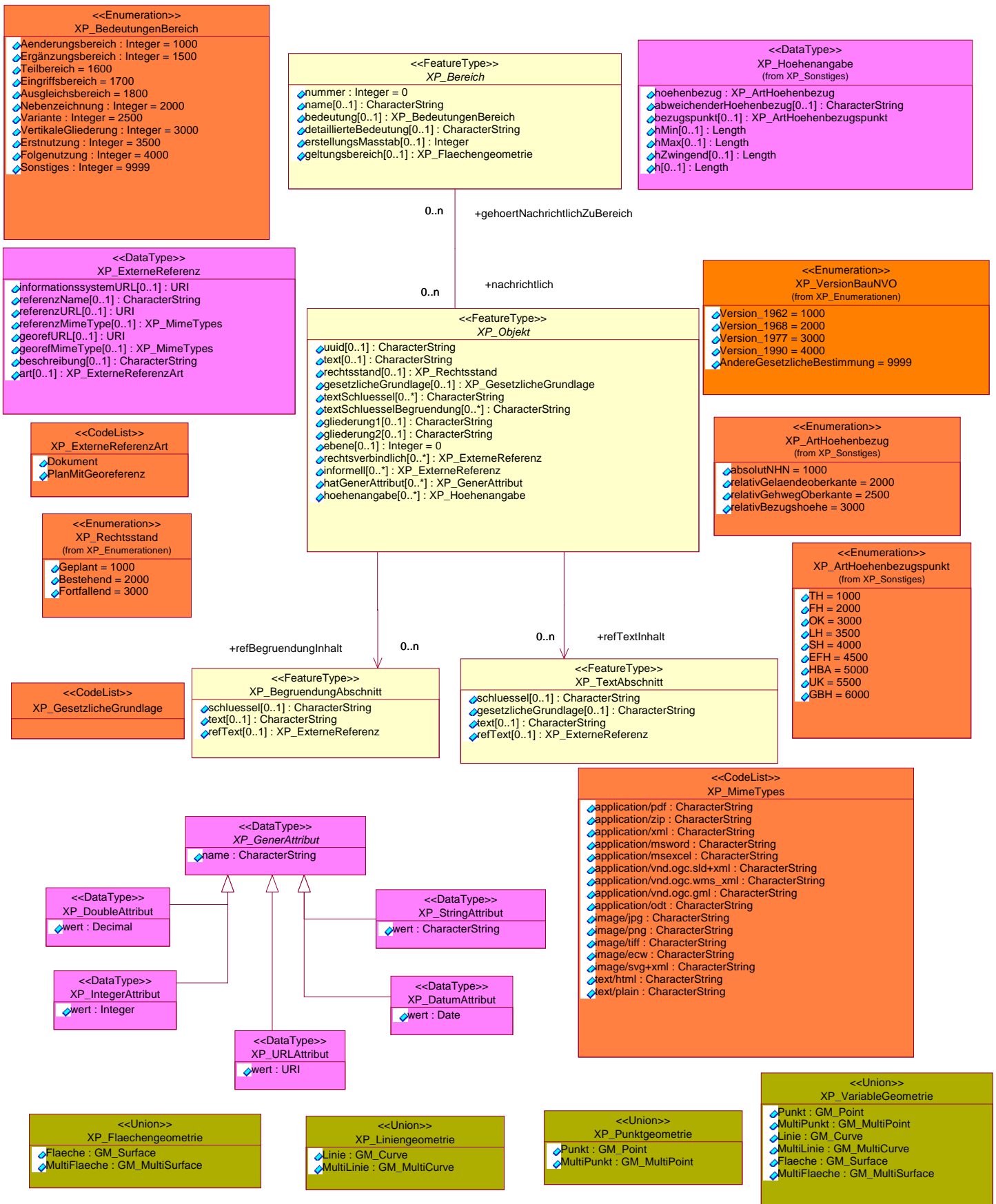
XPlanGML-Basischema Version 4.0.2



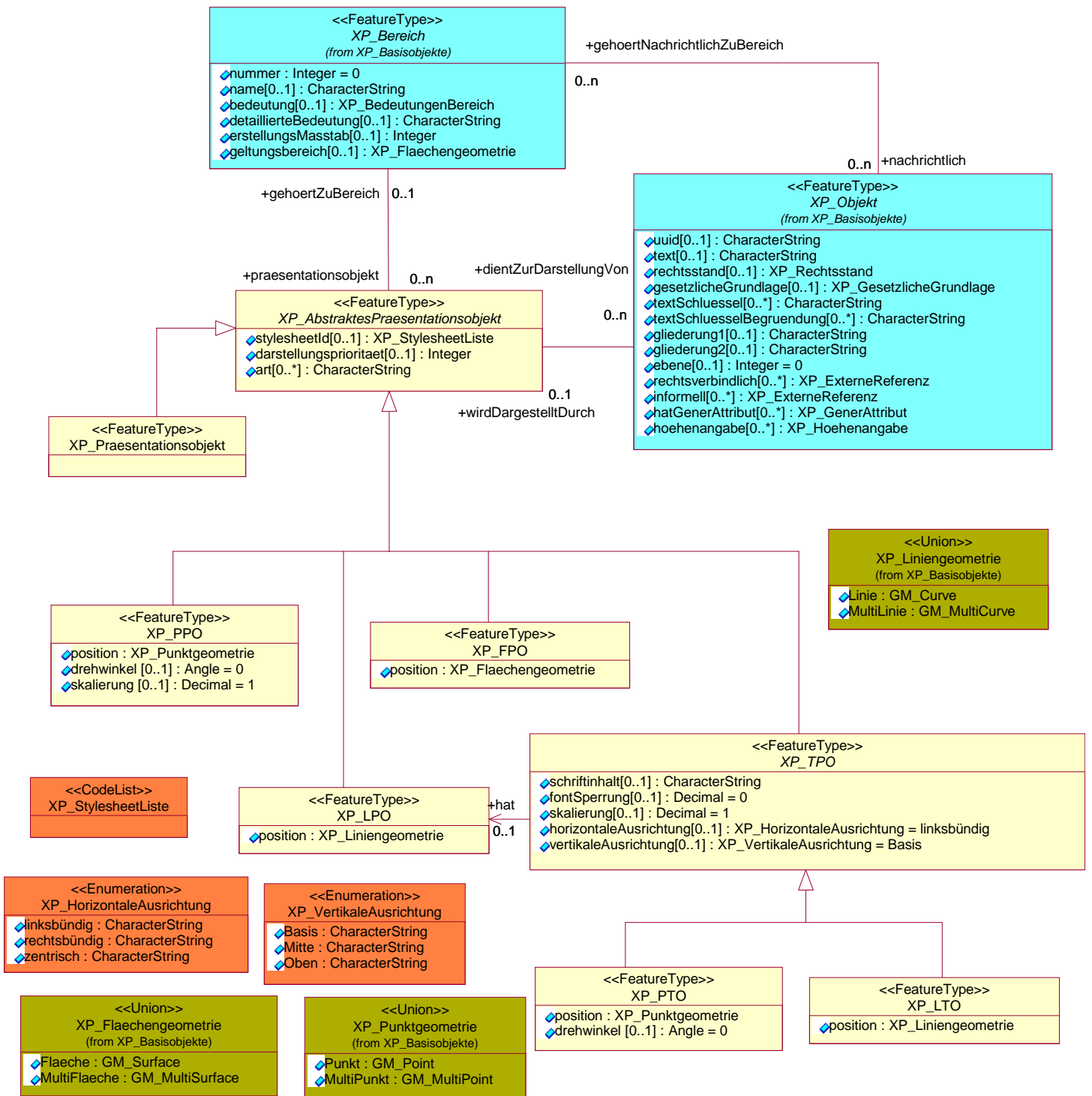
XPlanGML-Basisobjekte - 1



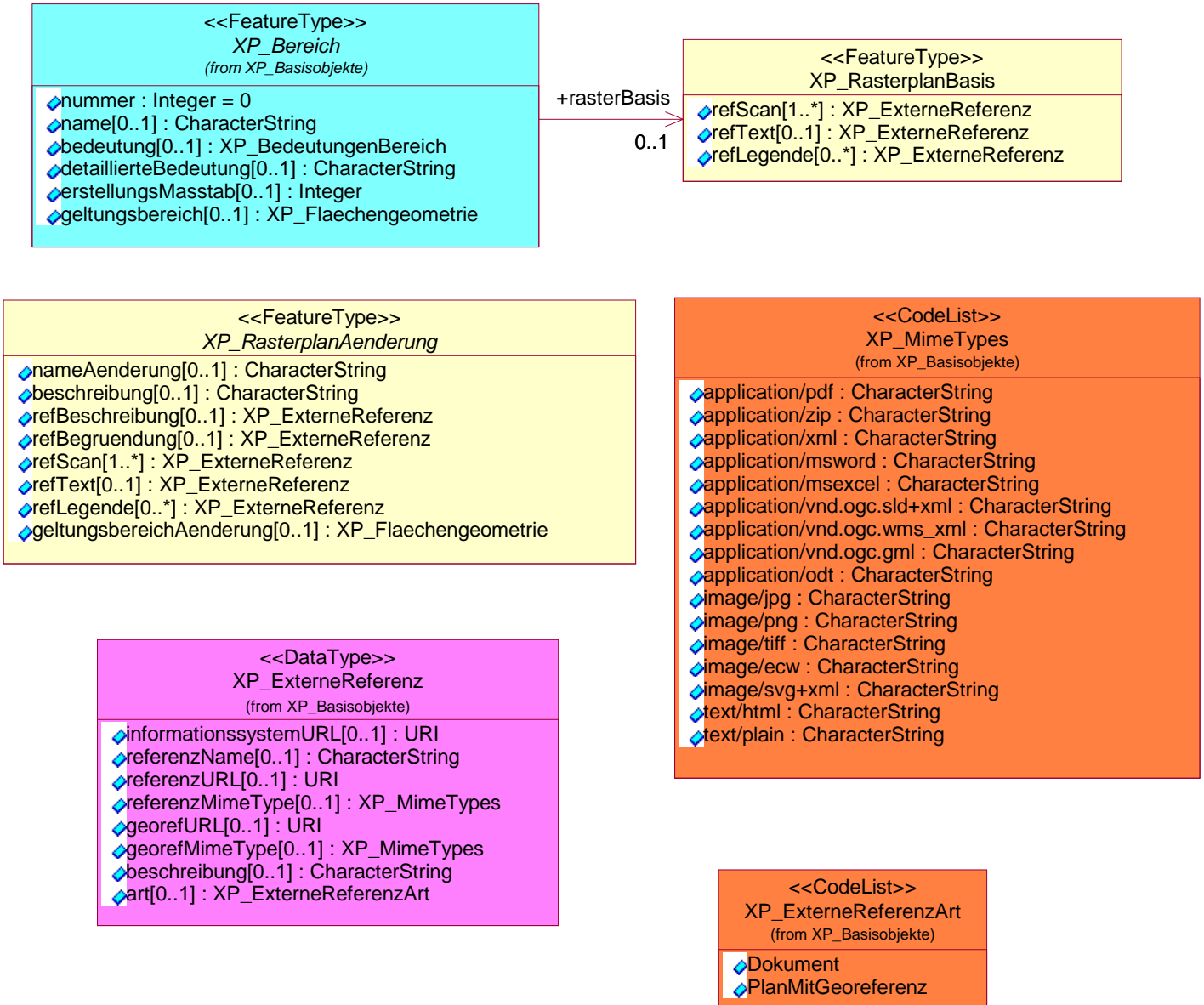
XPlanGML-Basisobjekte - 2 -



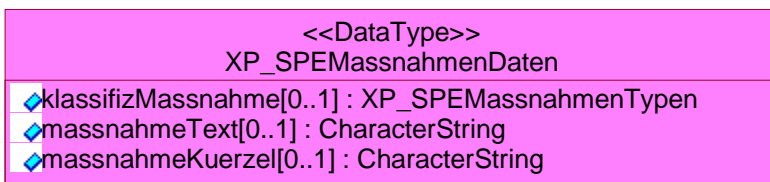
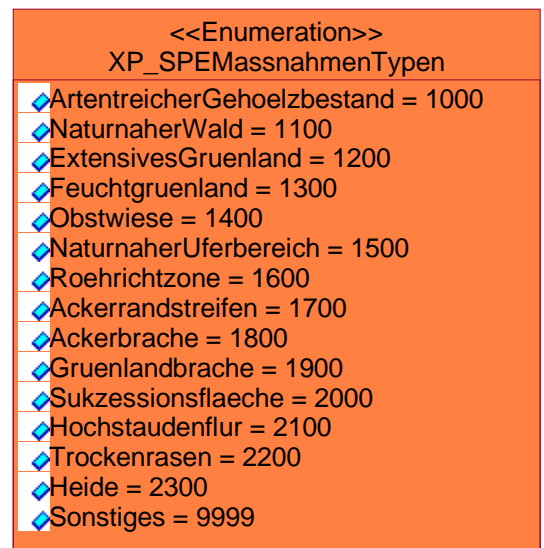
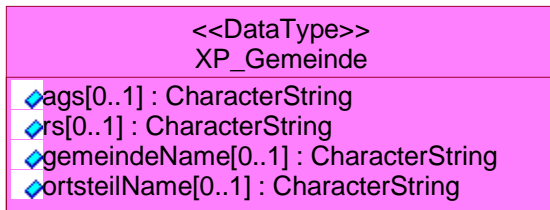
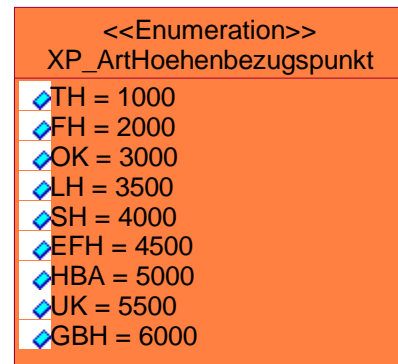
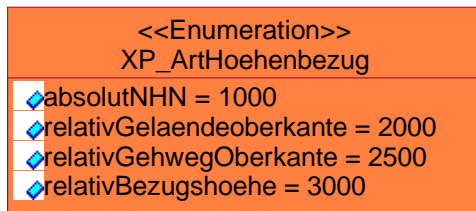
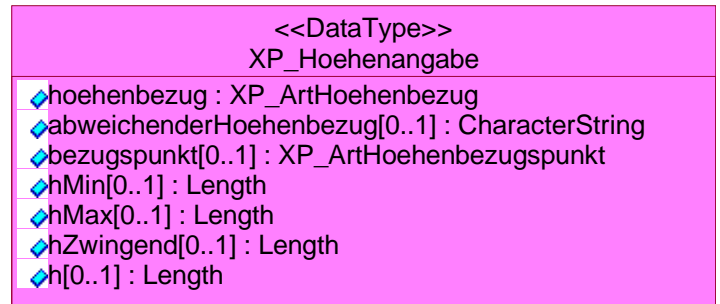
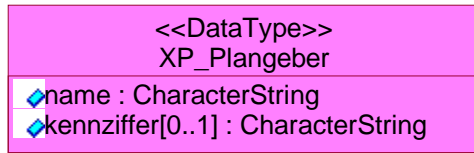
XPlanGML-Präsentationsobjekte



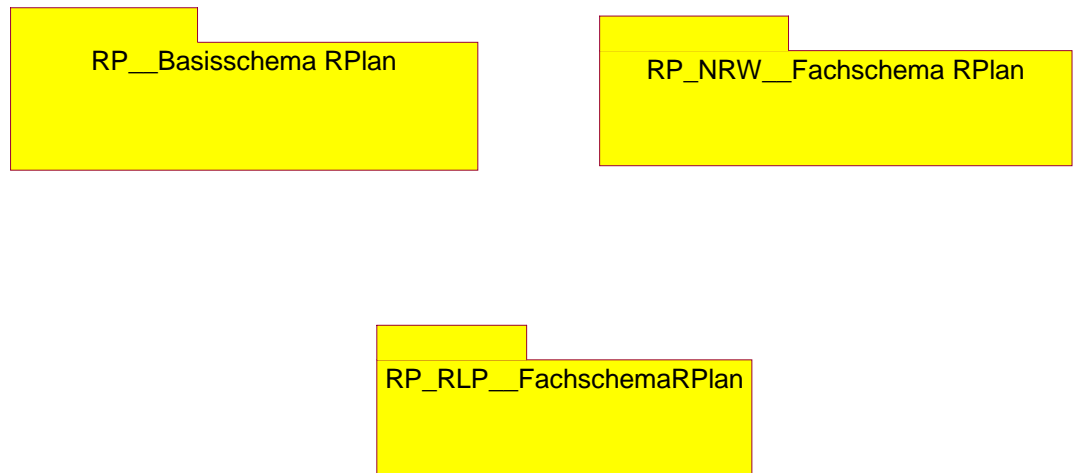
XPlanGML - Pläne in Rasterform



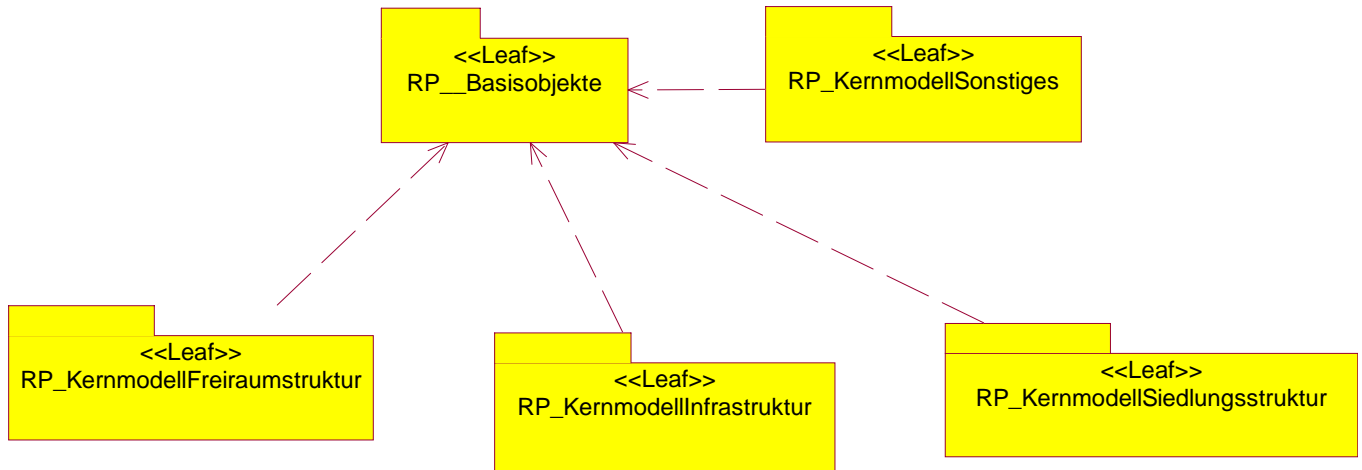
XPlanGML - Allgemeine, planübergreifende DataTypes



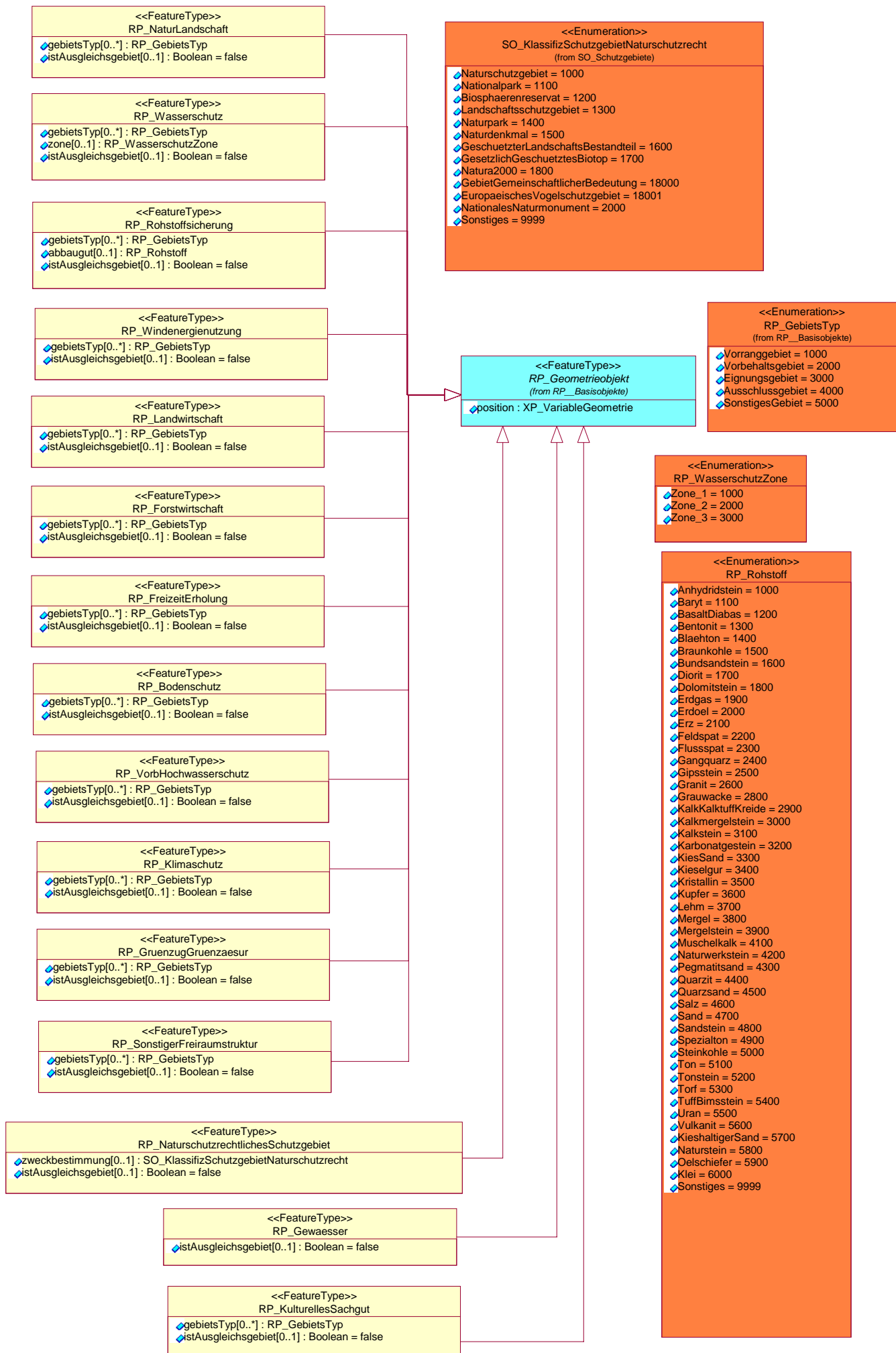
XPlanGML - Regionalplanung Version 4.0



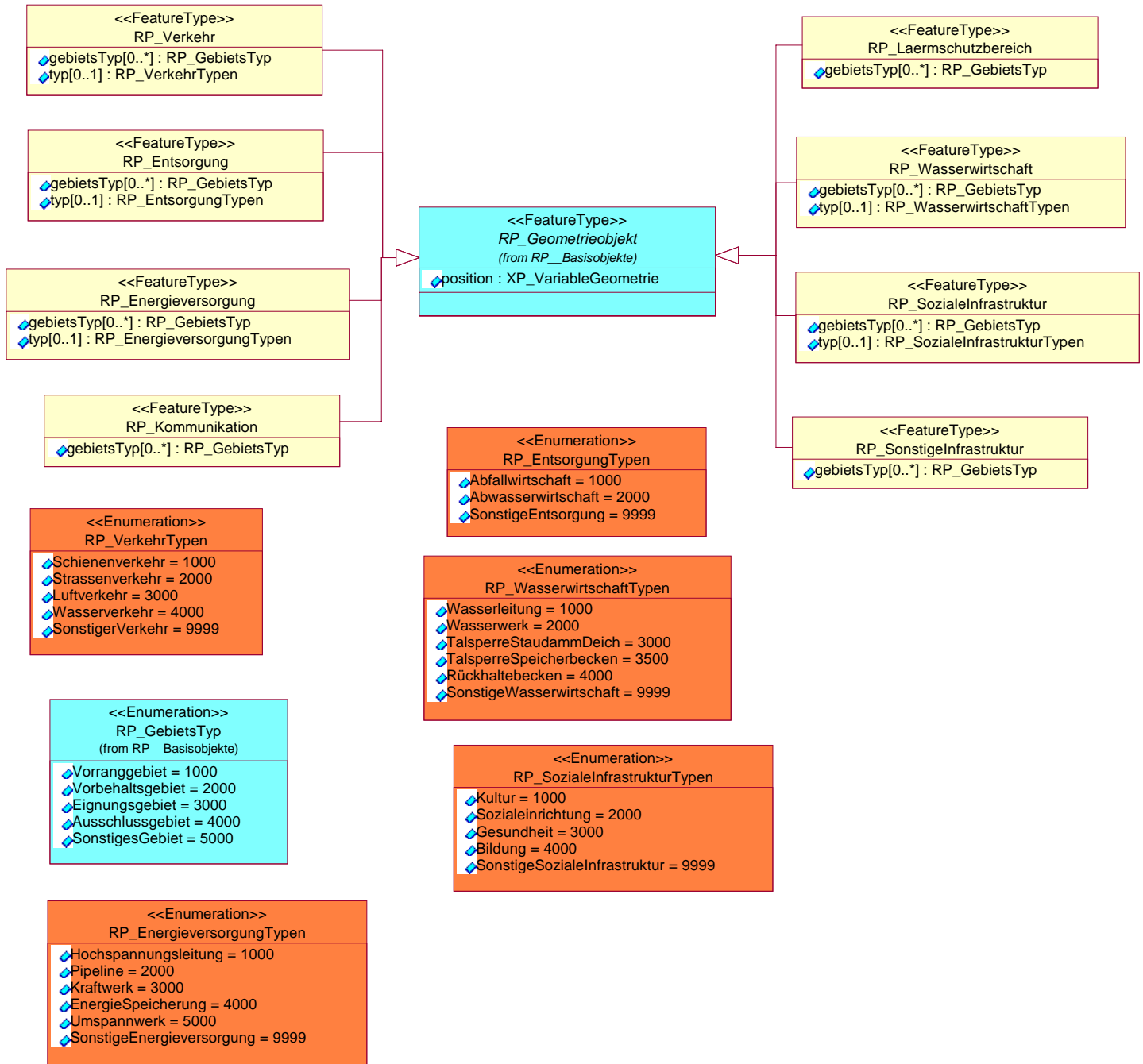
RPlan - Paketstruktur



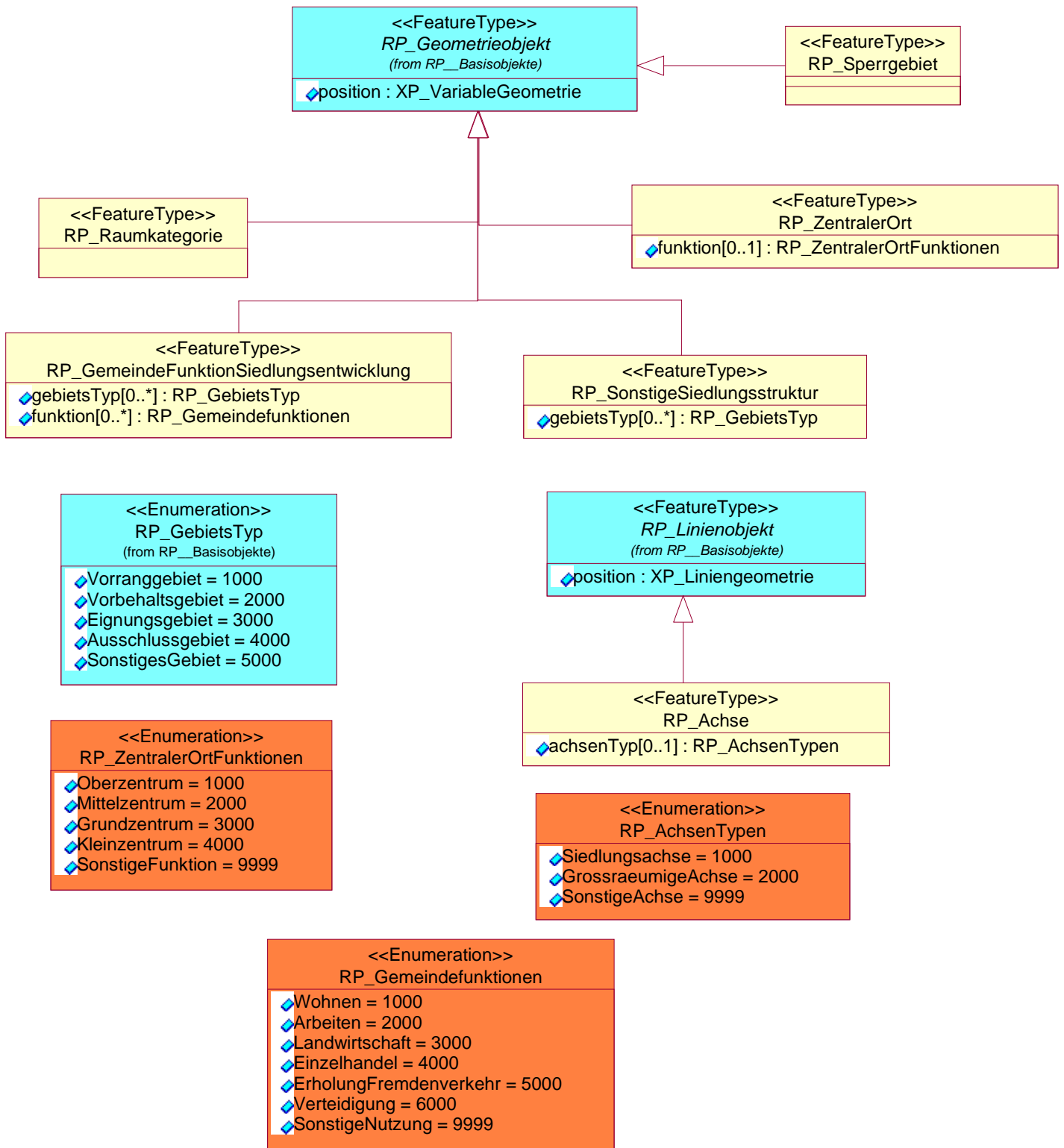
Regionalplan Kernmodell - Freiraumstruktur



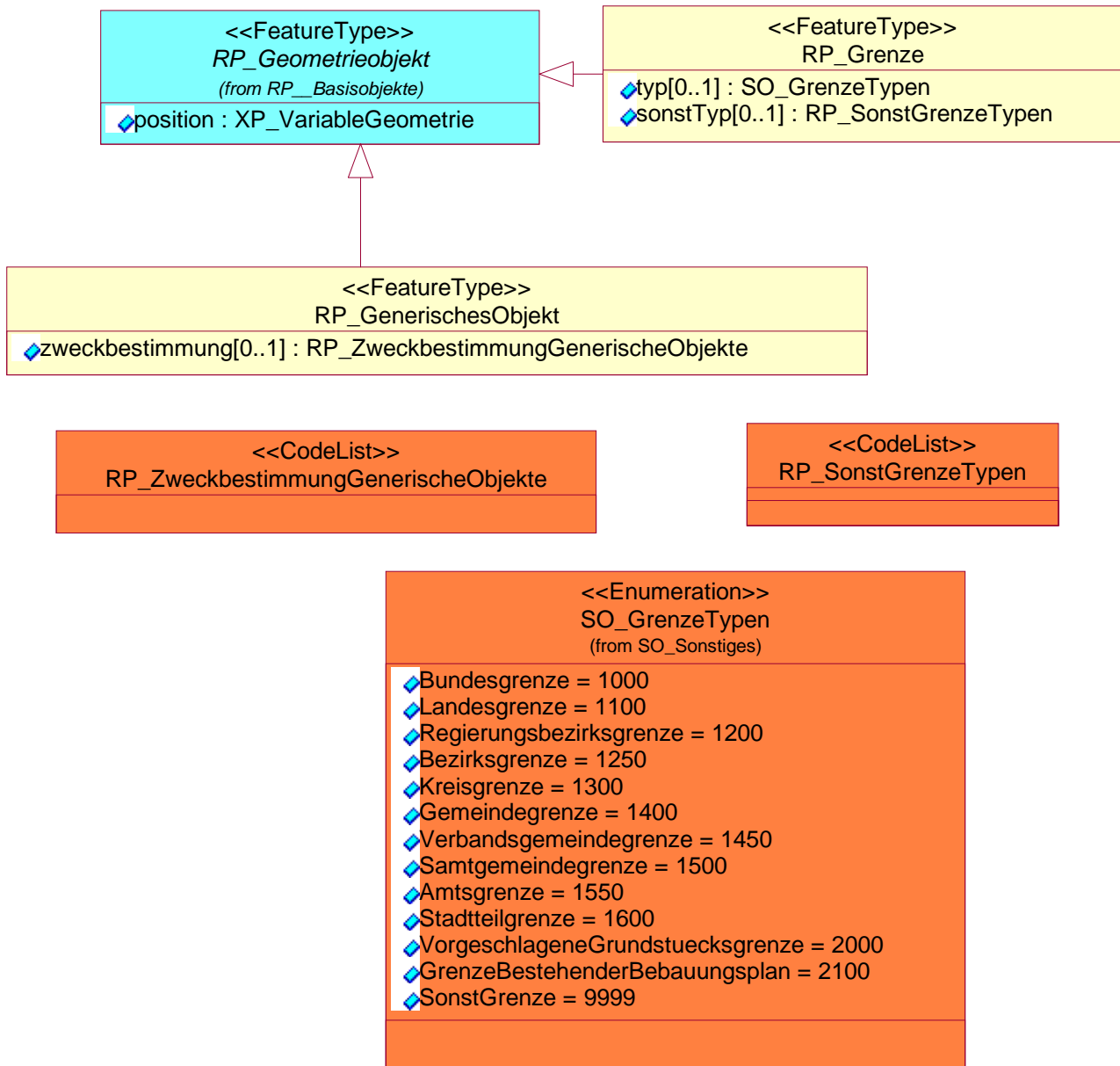
Regionalplan Kernmodell Infrastruktur



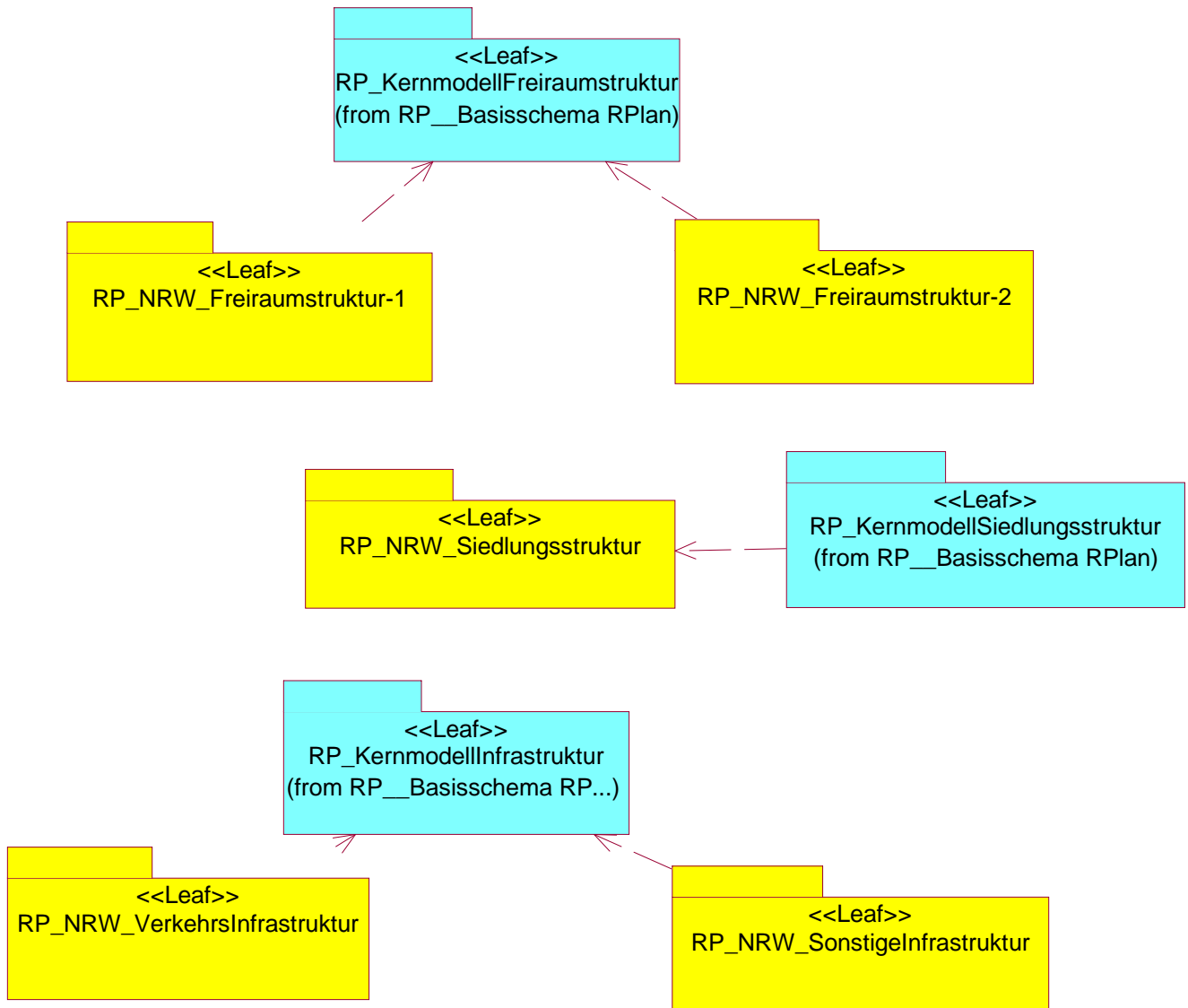
Regionalplan Kernmodell Siedlungsstruktur



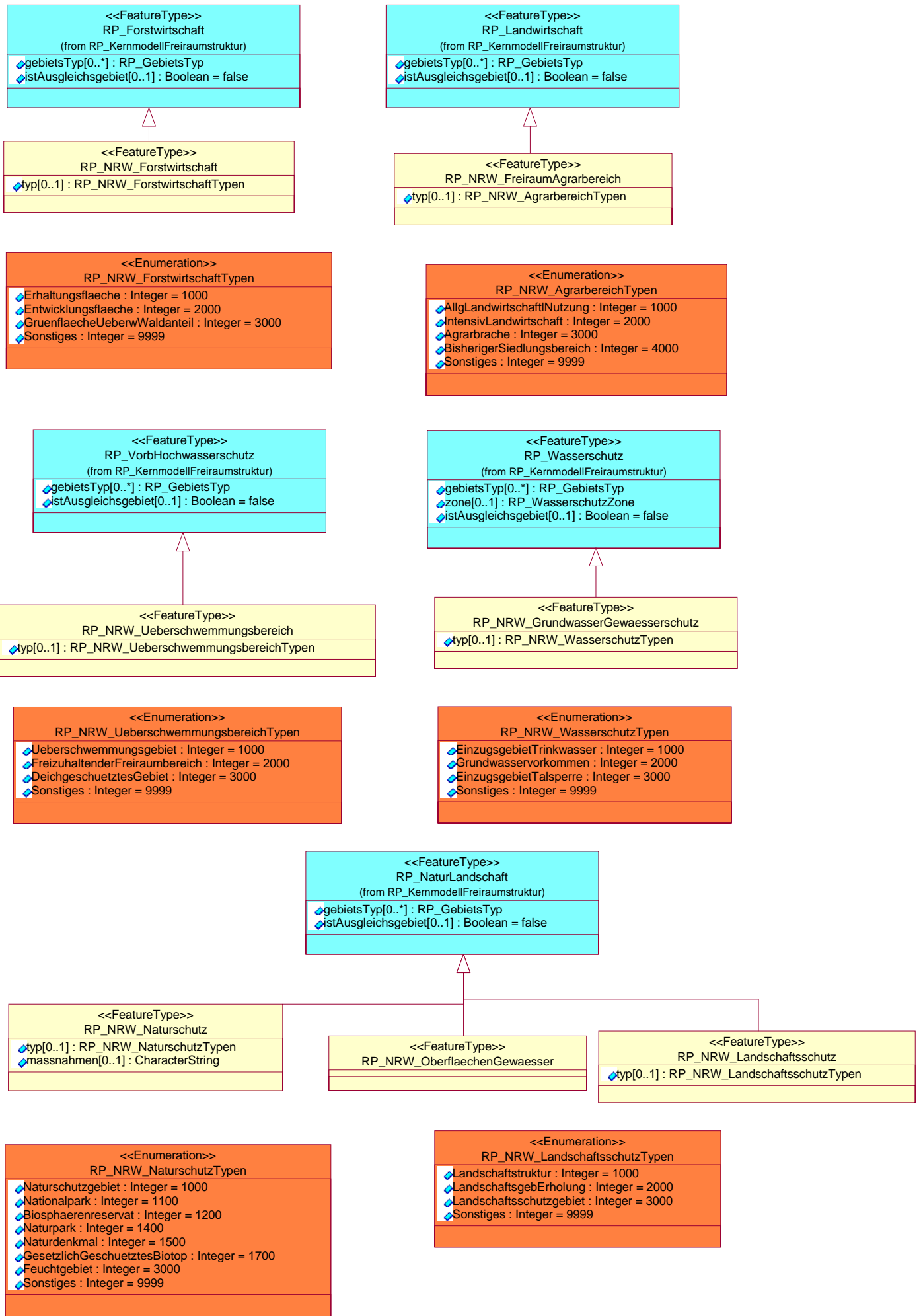
Regionalplan Kernmodell Sonstiges



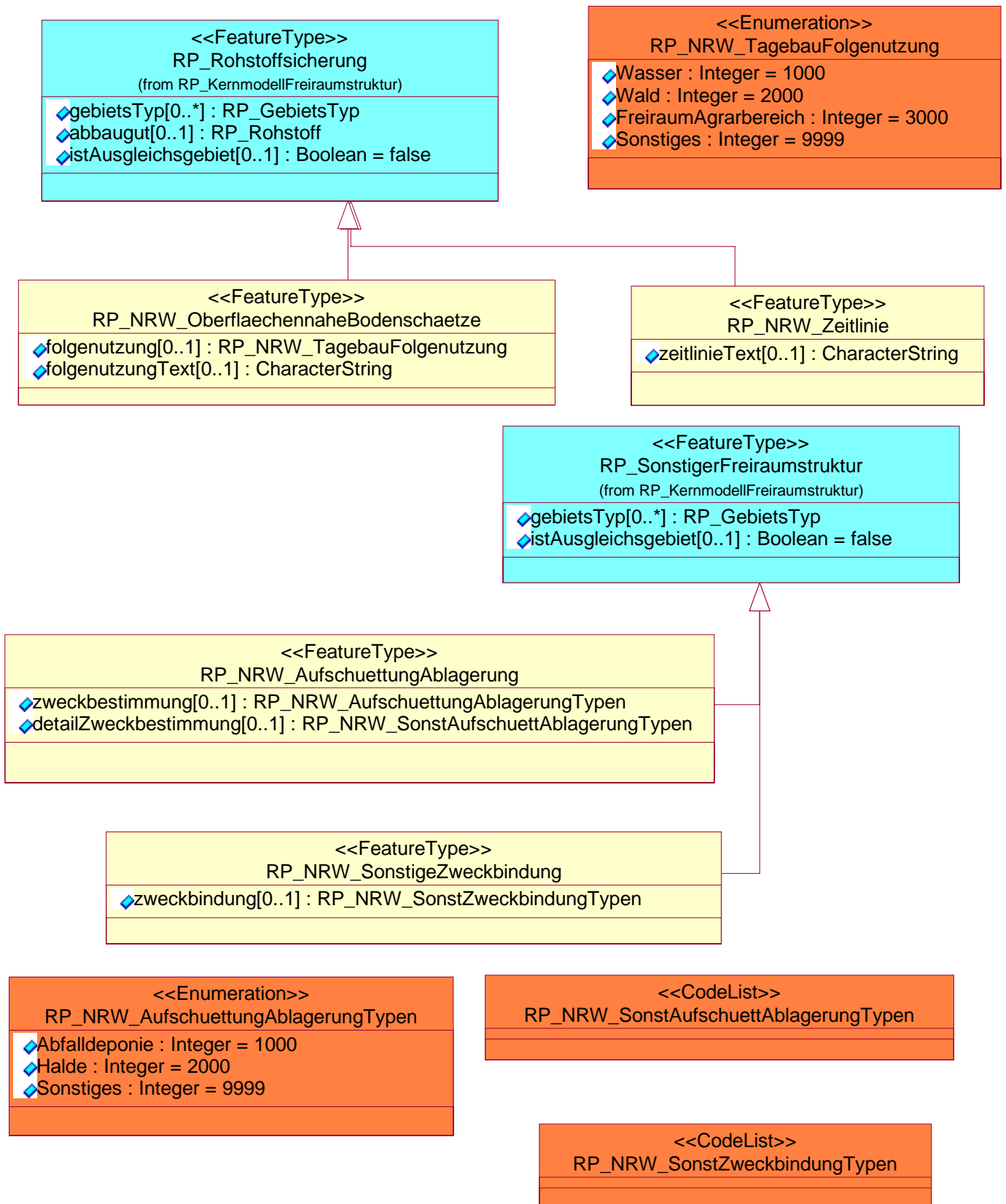
RPlan - Pakete des Fachschemas NRW



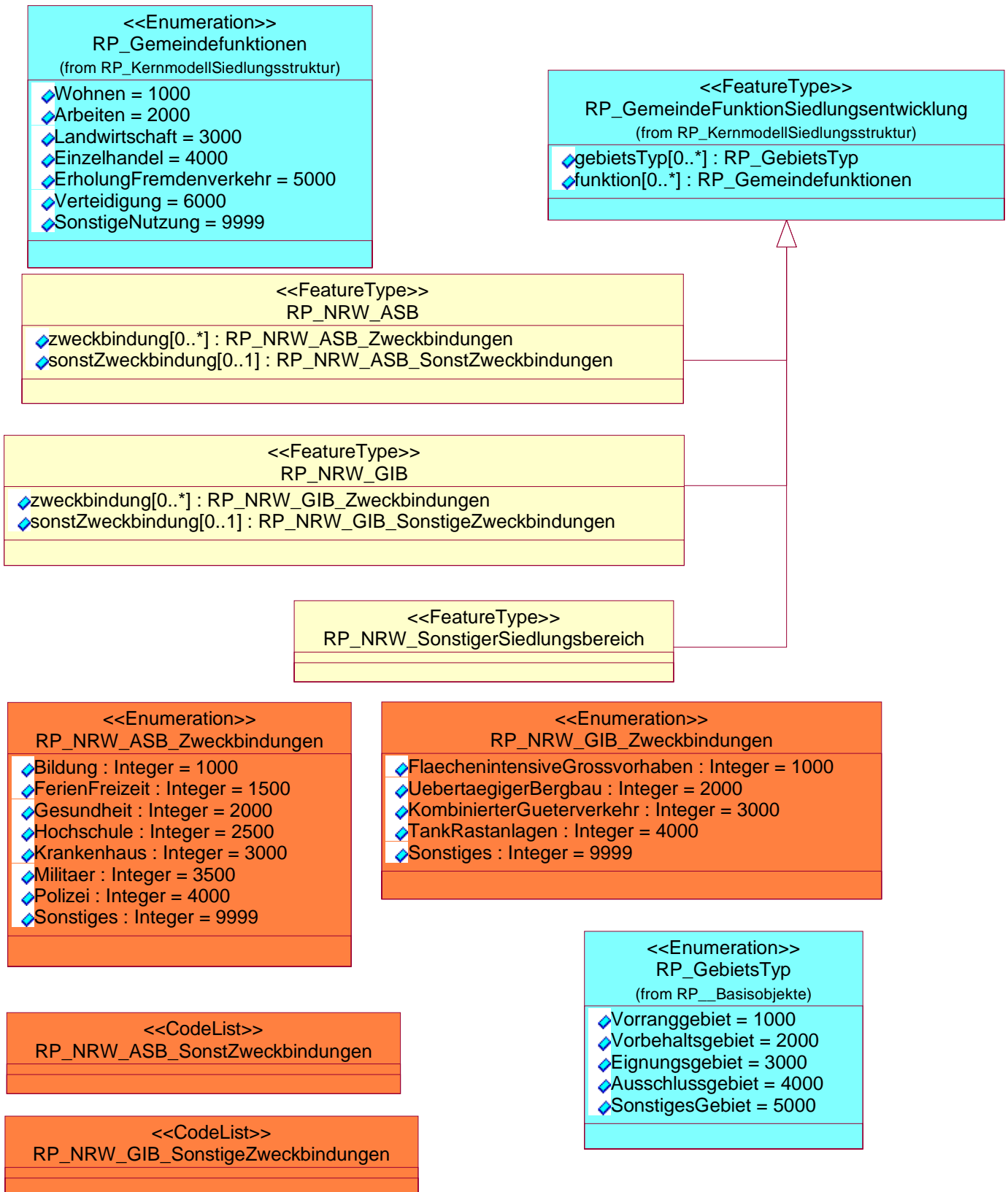
Regionalplan NRW - Freiraumstruktur (1/2)



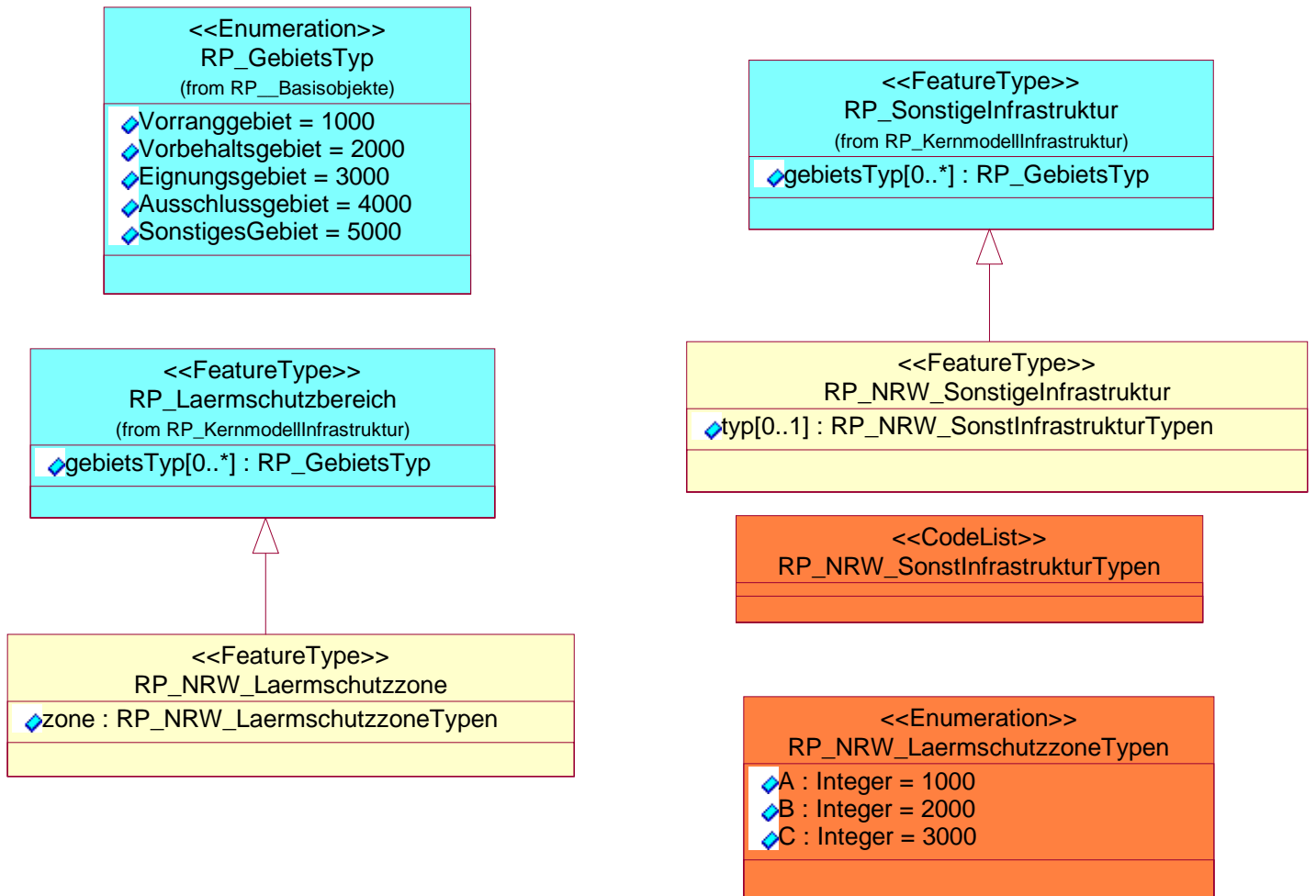
Regionalplan NRW - Freiraumstruktur (2/2)



Regionalplan NRW - Siedlungsstruktur

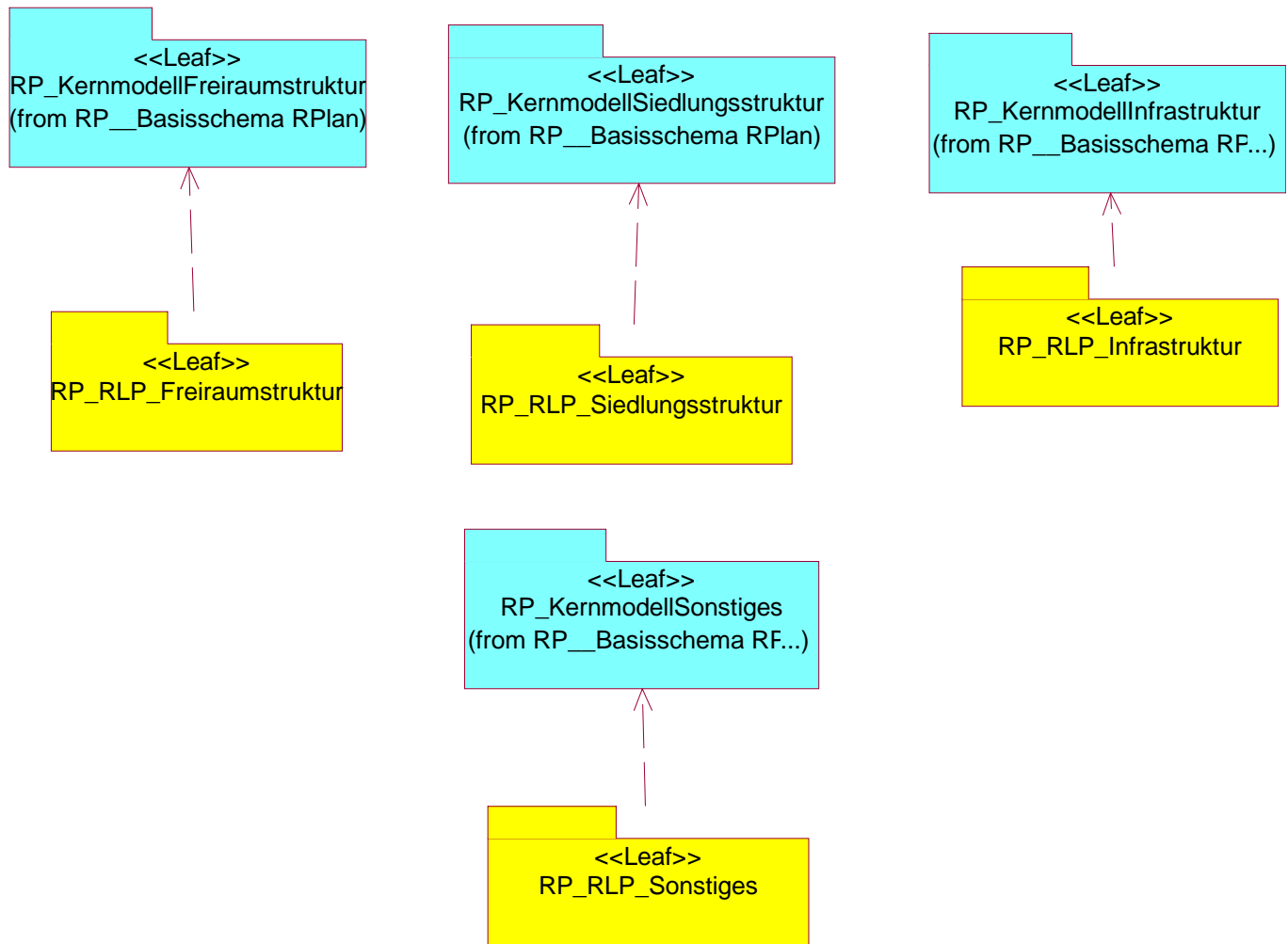


Regionalplan NRW - Sonstige Infrastruktur

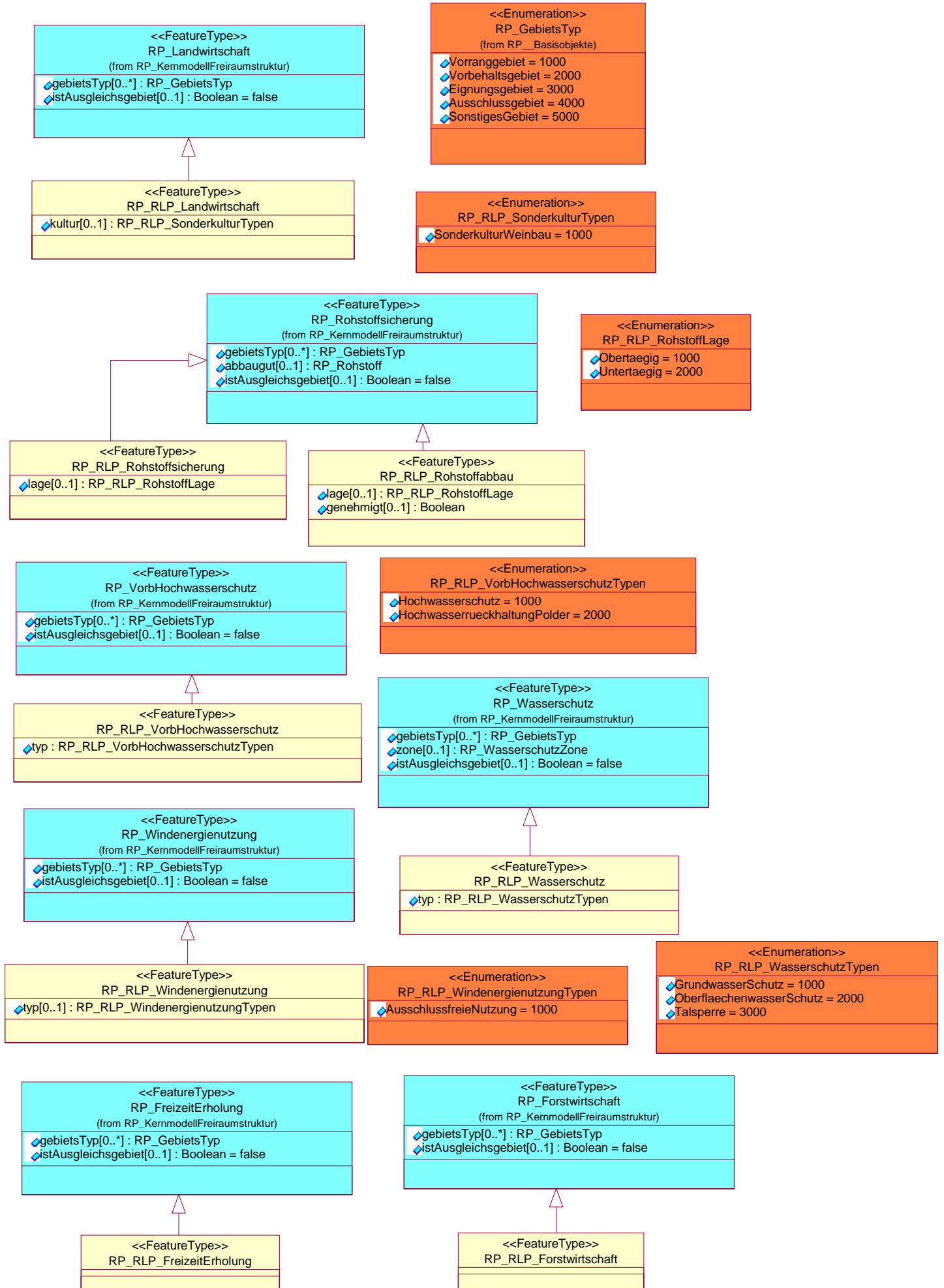


RPlan - Pakete des Fachschemas Rheinland-Pfalz

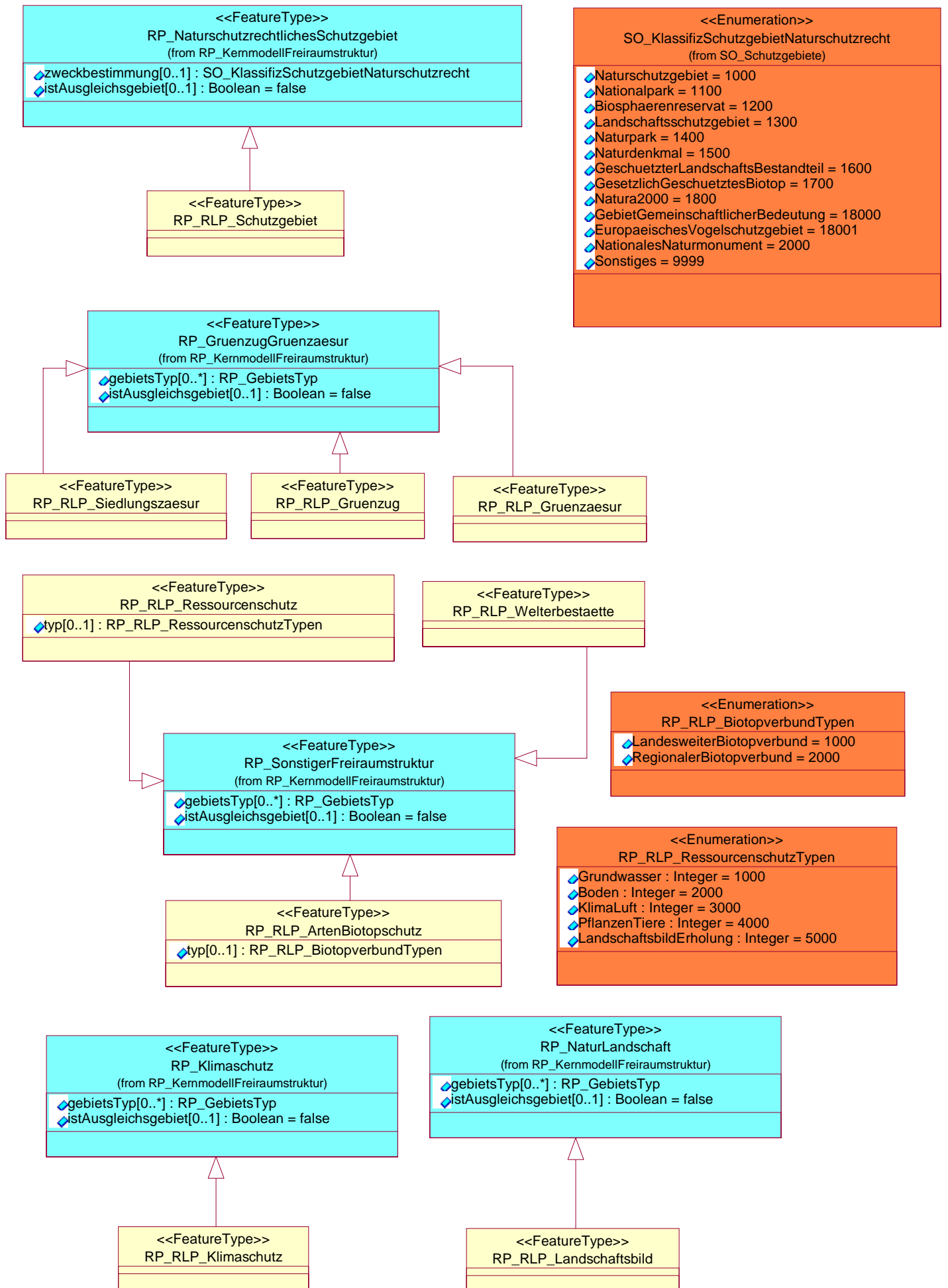
Version 2, 8. Juni 2009



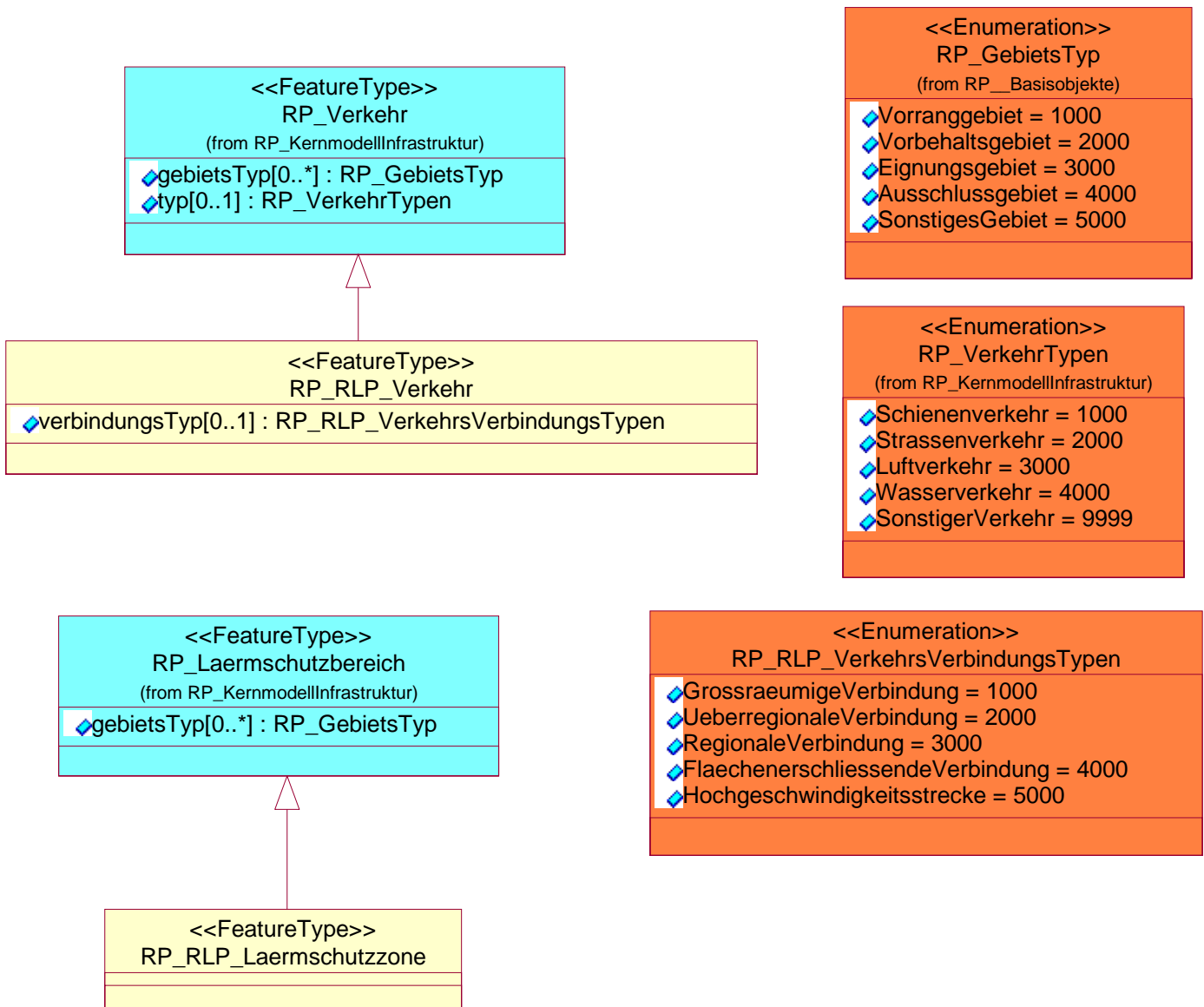
Regionalplan Rheinland-Pfalz- Freiraumstruktur-1



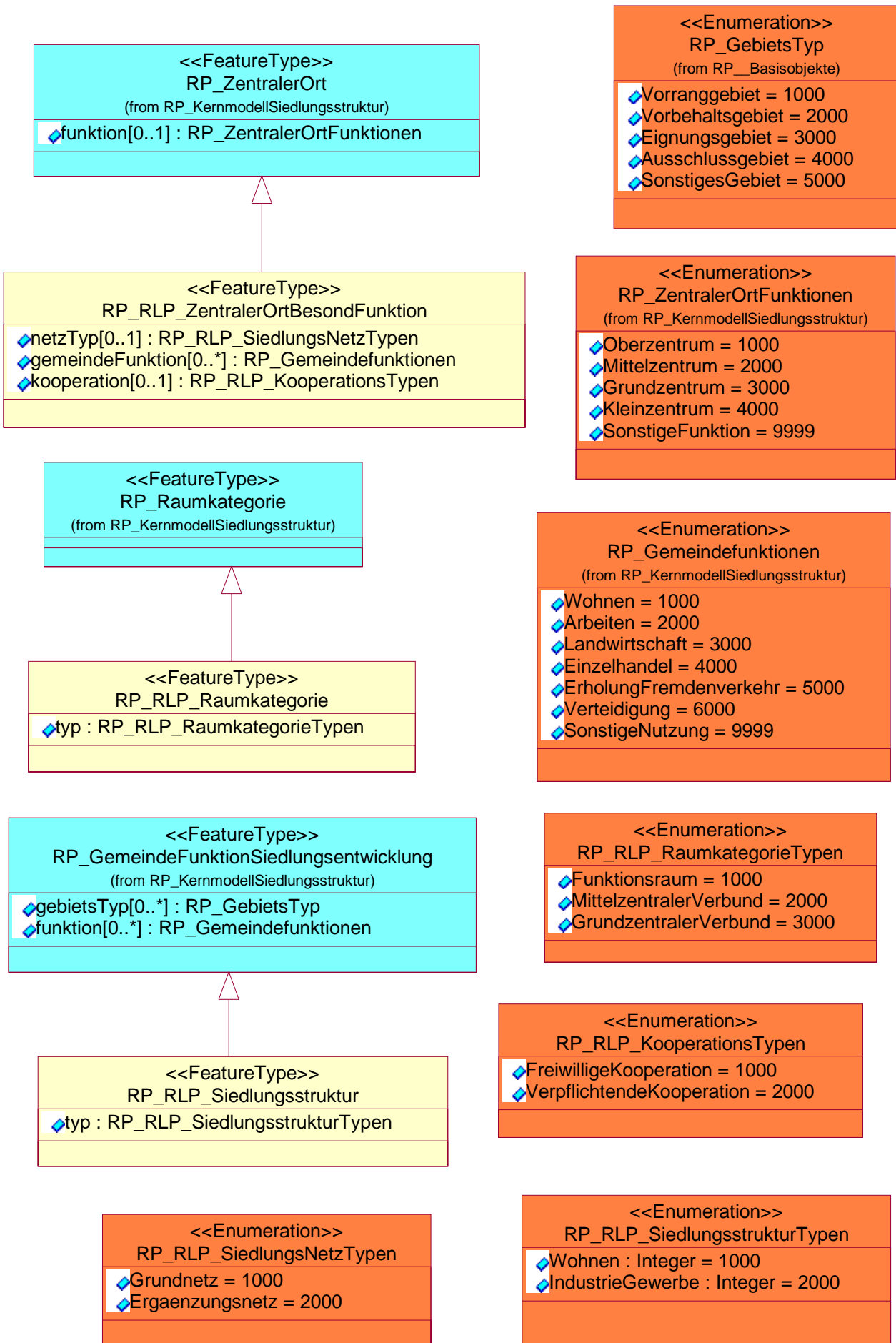
Regionalplan Rheinland-Pfalz- Freiraumstruktur-2



Regionalplan Rheinland-Pfalz - Infrastruktur



Regionalplan Rheinland-Pfalz - Siedlungsstruktur



Regionalplan Rheinland-Pfalz - Sonstiges

