

UML-Diagramme Landschaftsplan

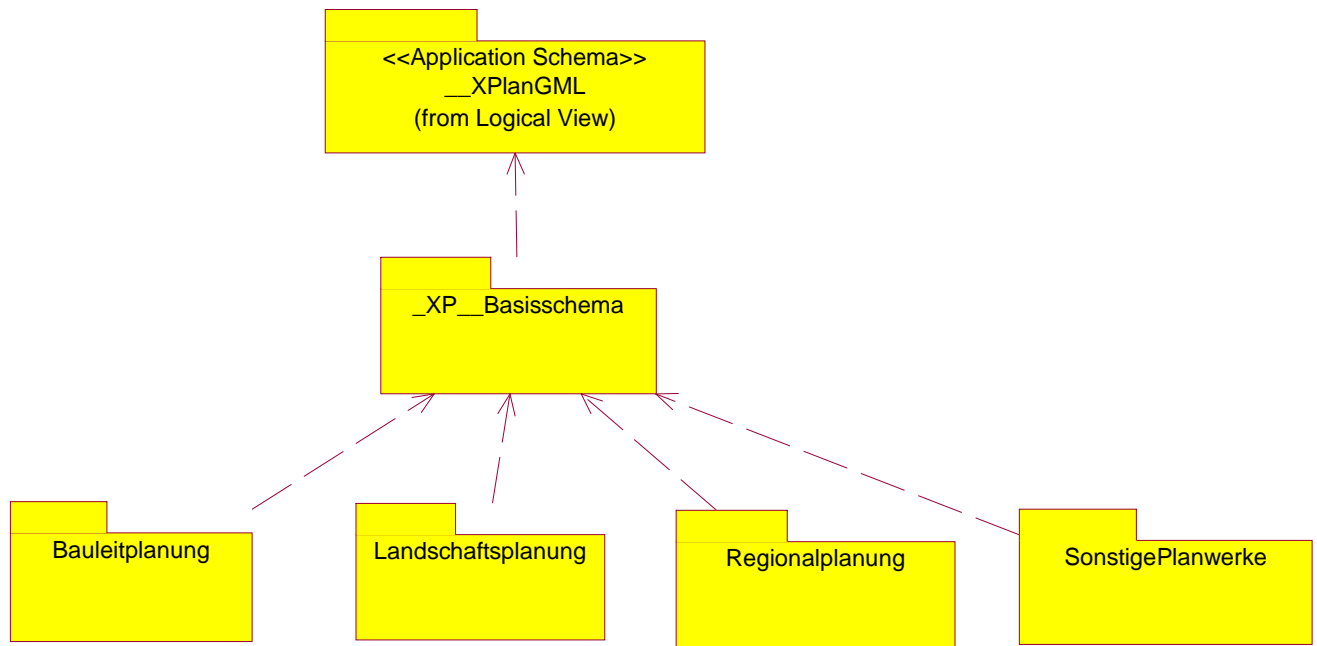
XPlanGML Version 4.0.2

Datum: 15. März 2011

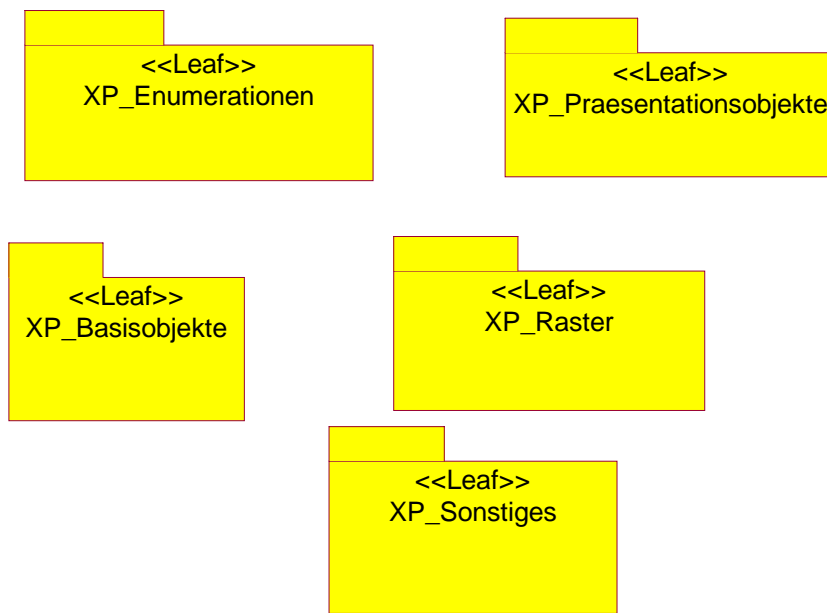
Autor: Dr. J. Benner, KIT



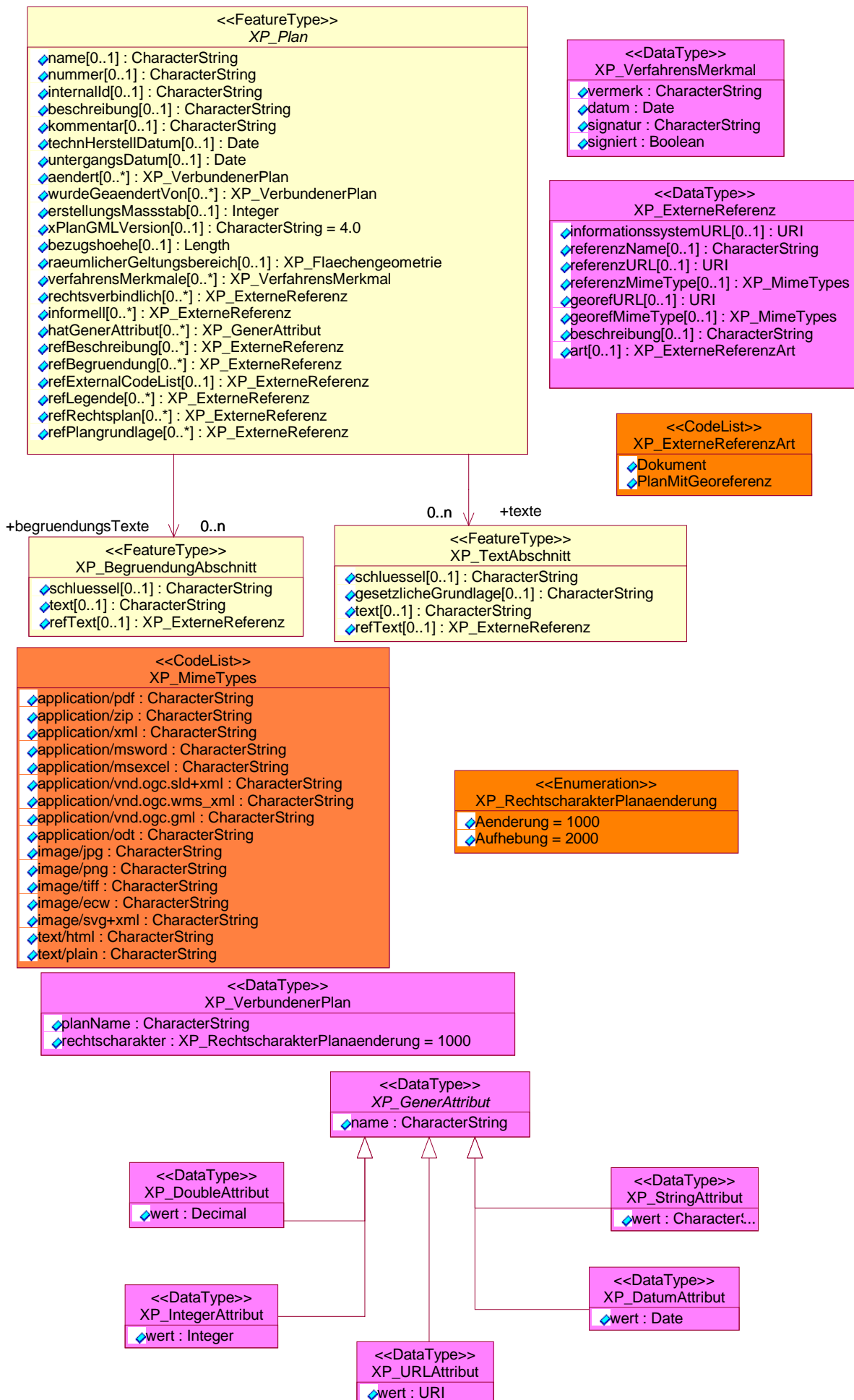
XPlanGML Gesamt-Schema Version 4.0.2



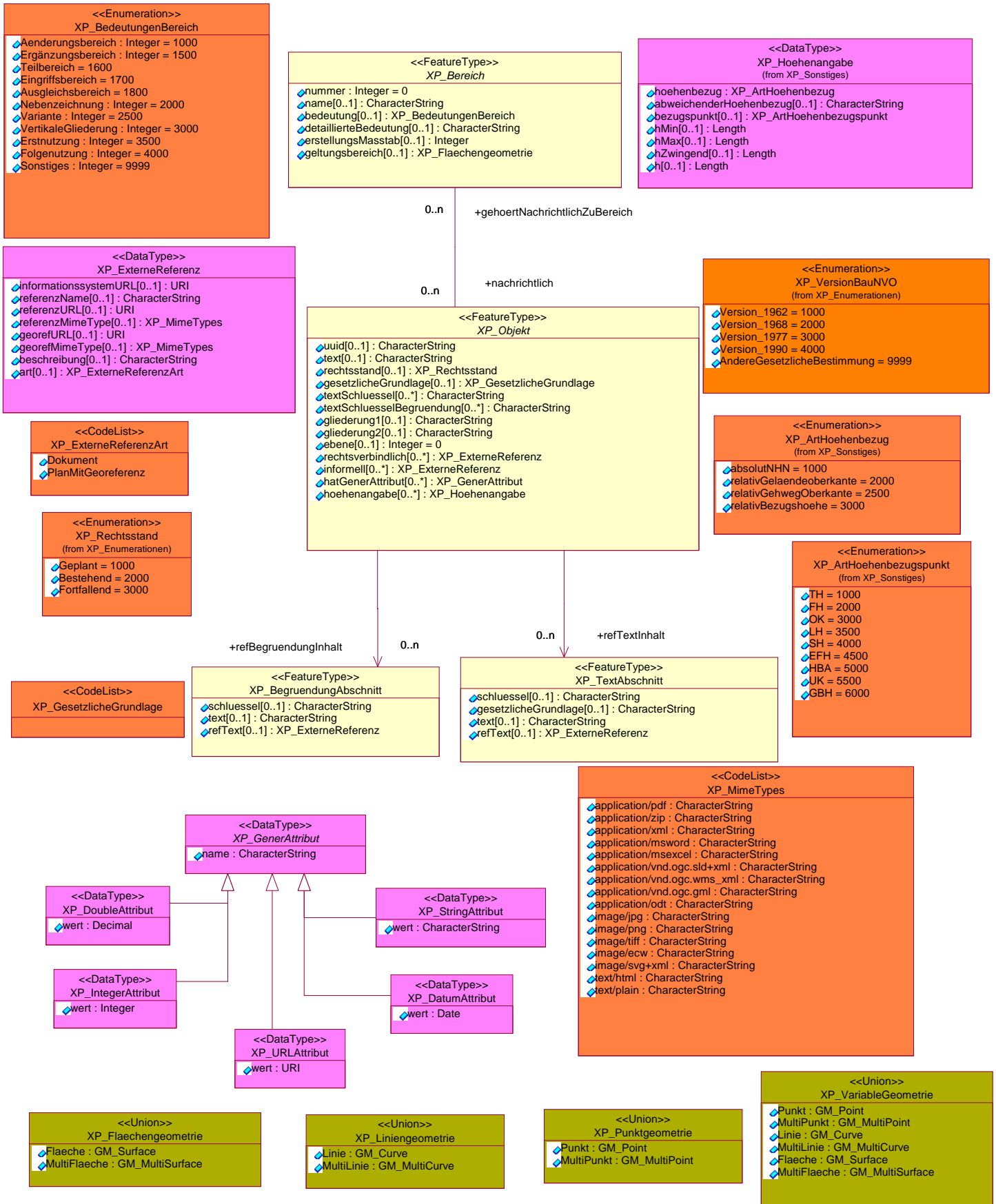
XPlanGML-Basischema Version 4.0.2



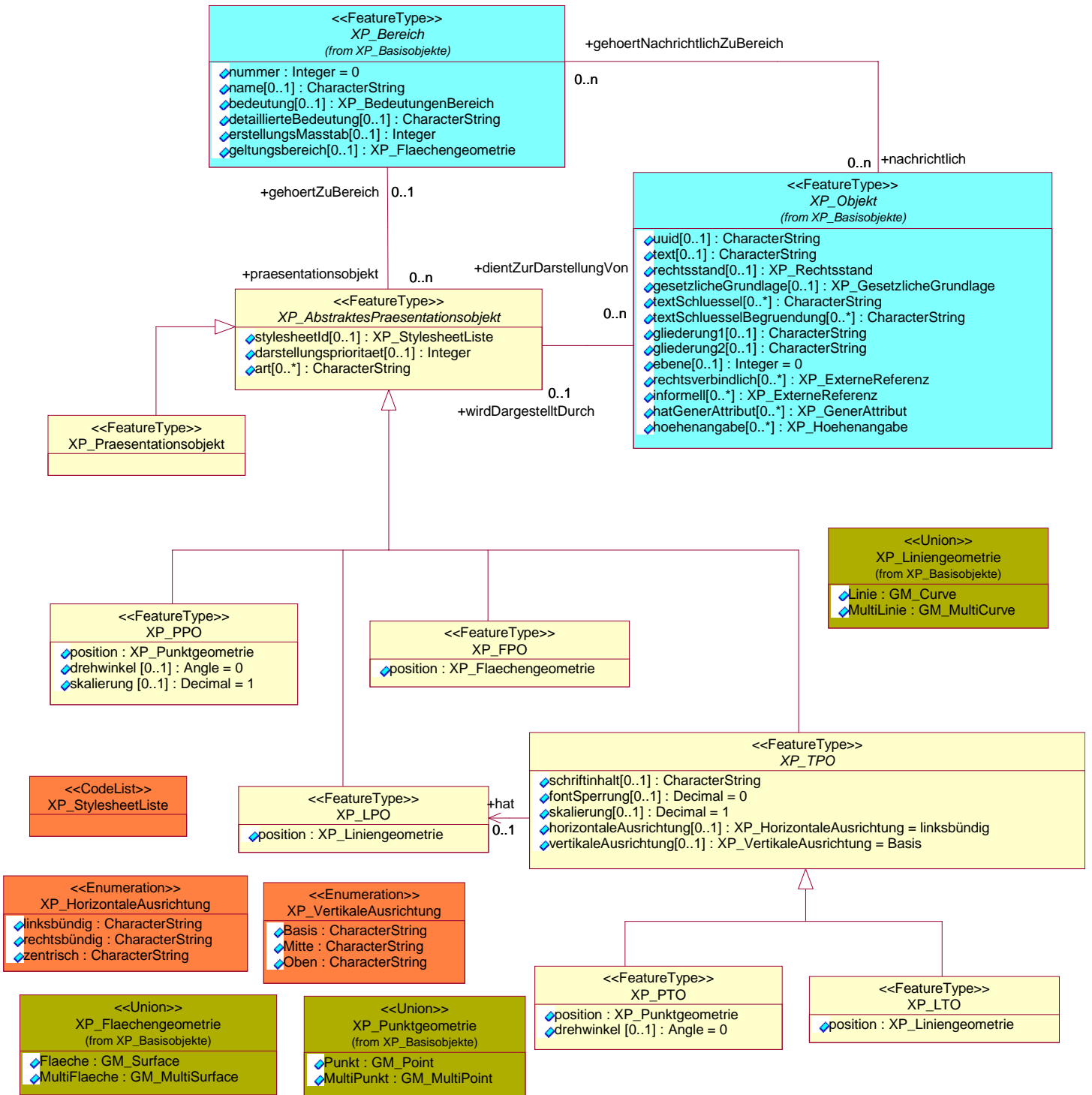
XPlanGML-Basisobjekte - 1



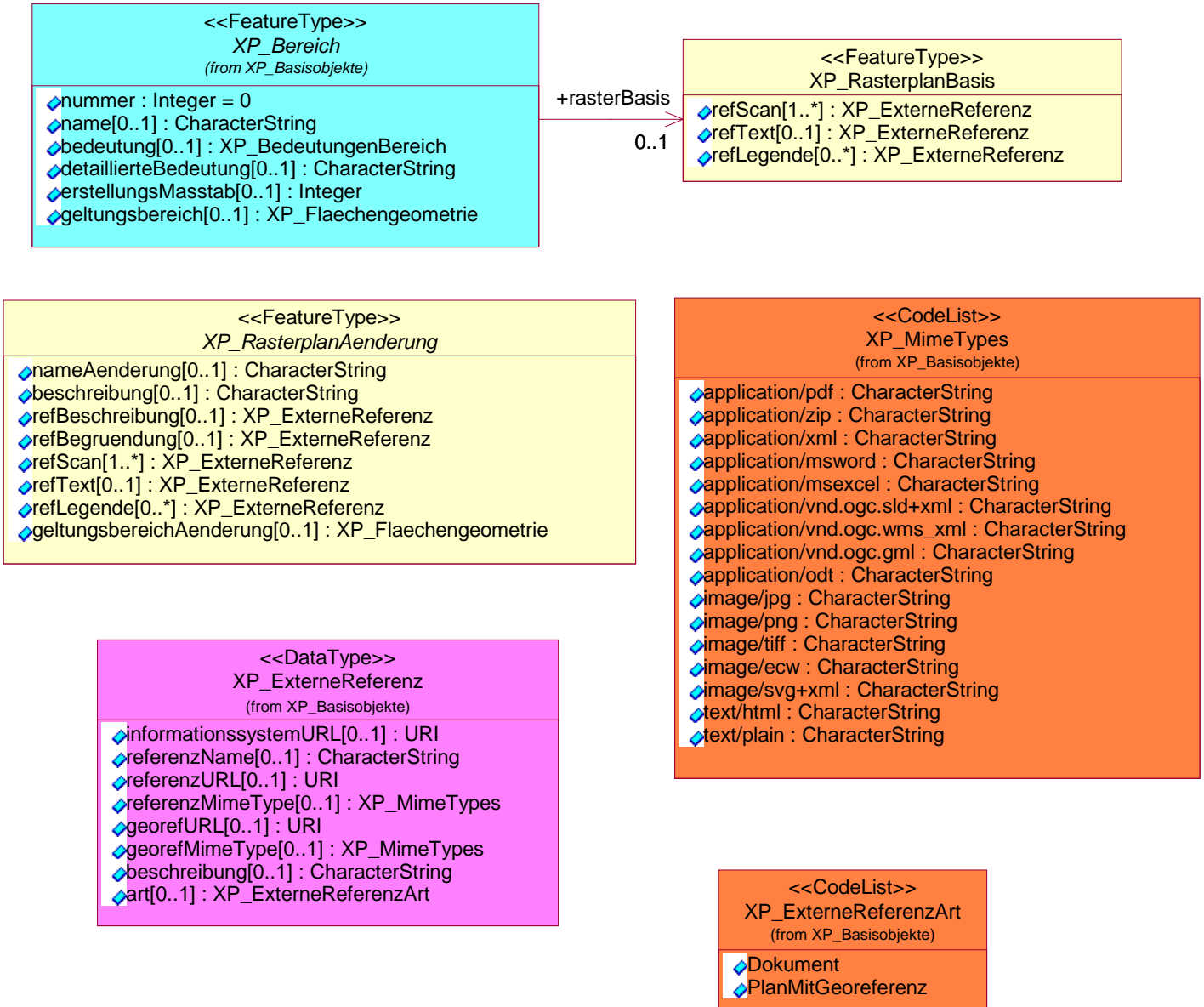
XPlanGML-Basisobjekte - 2 -



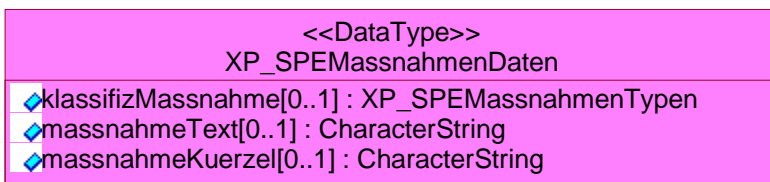
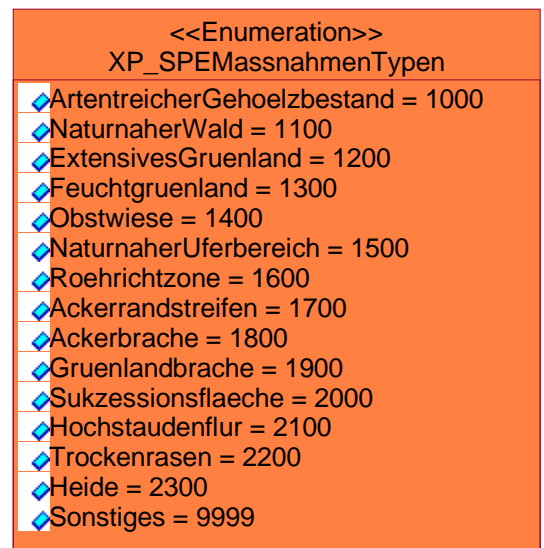
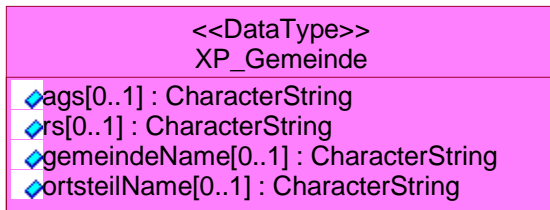
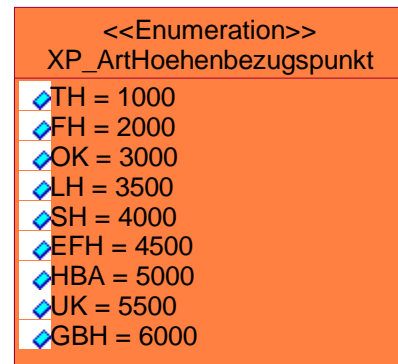
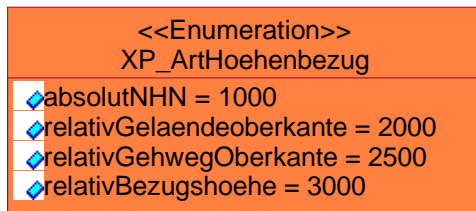
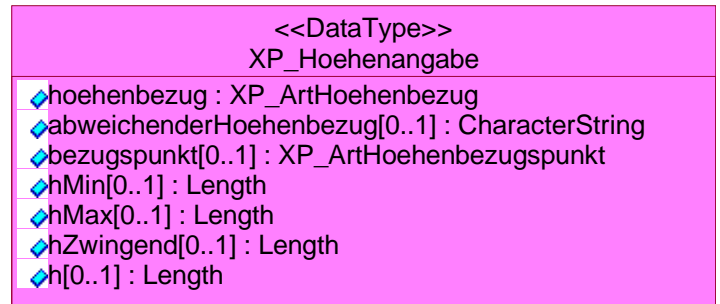
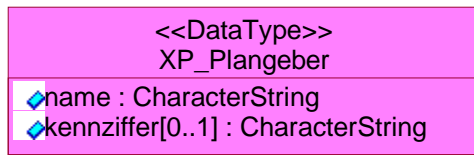
XPlanGML-Präsentationsobjekte



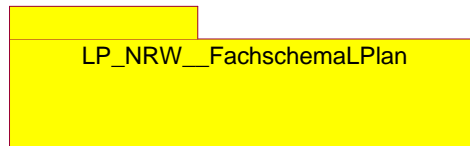
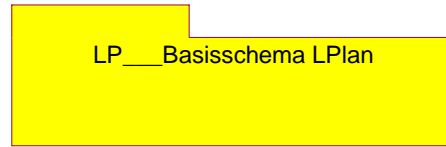
XPlanGML - Pläne in Rasterform



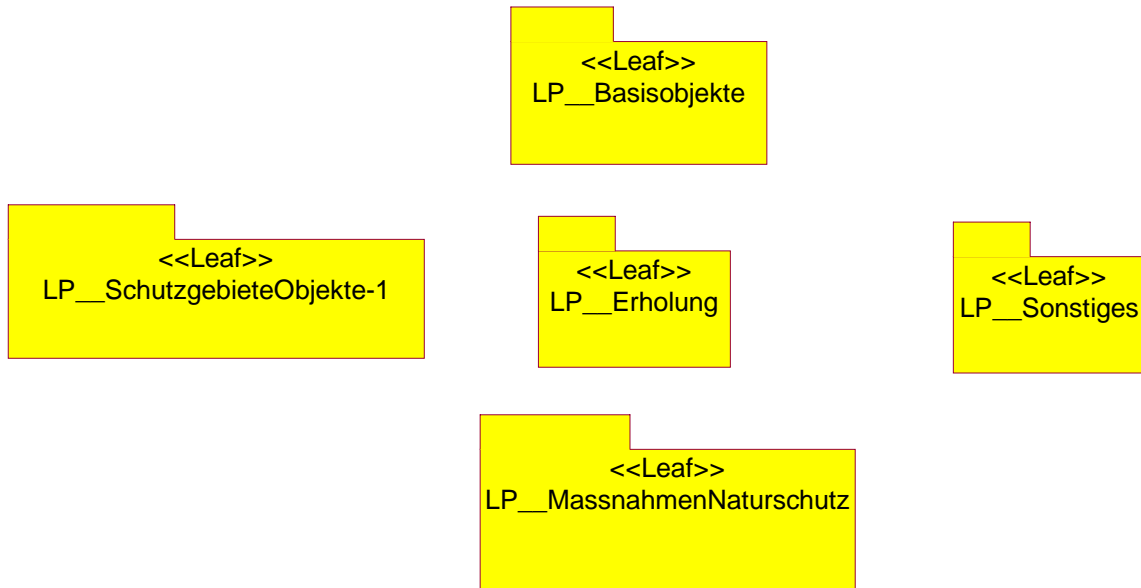
XPlanGML - Allgemeine, planübergreifende DataTypes



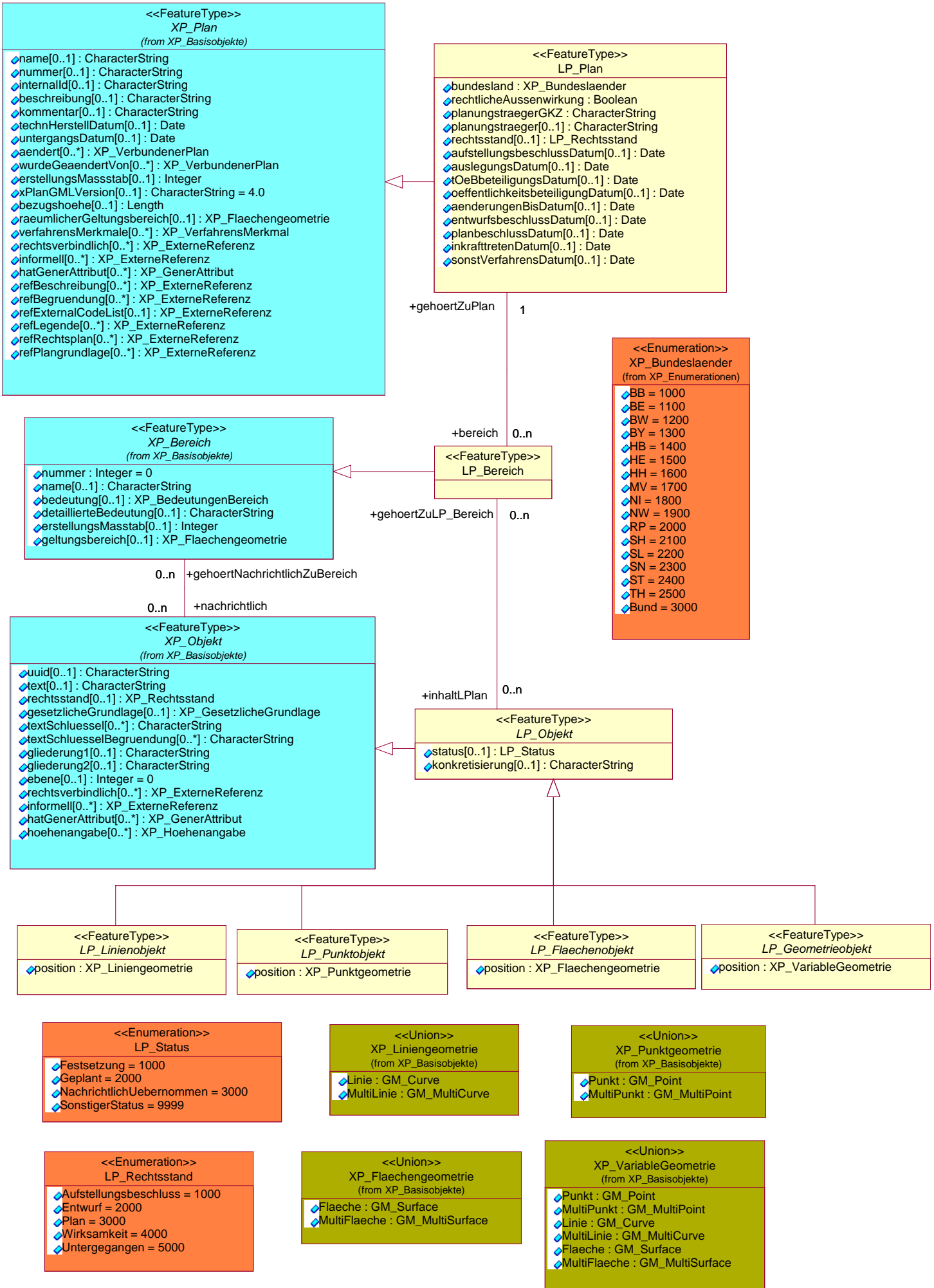
XPlanGML - Landschaftsplanung Version 4.0



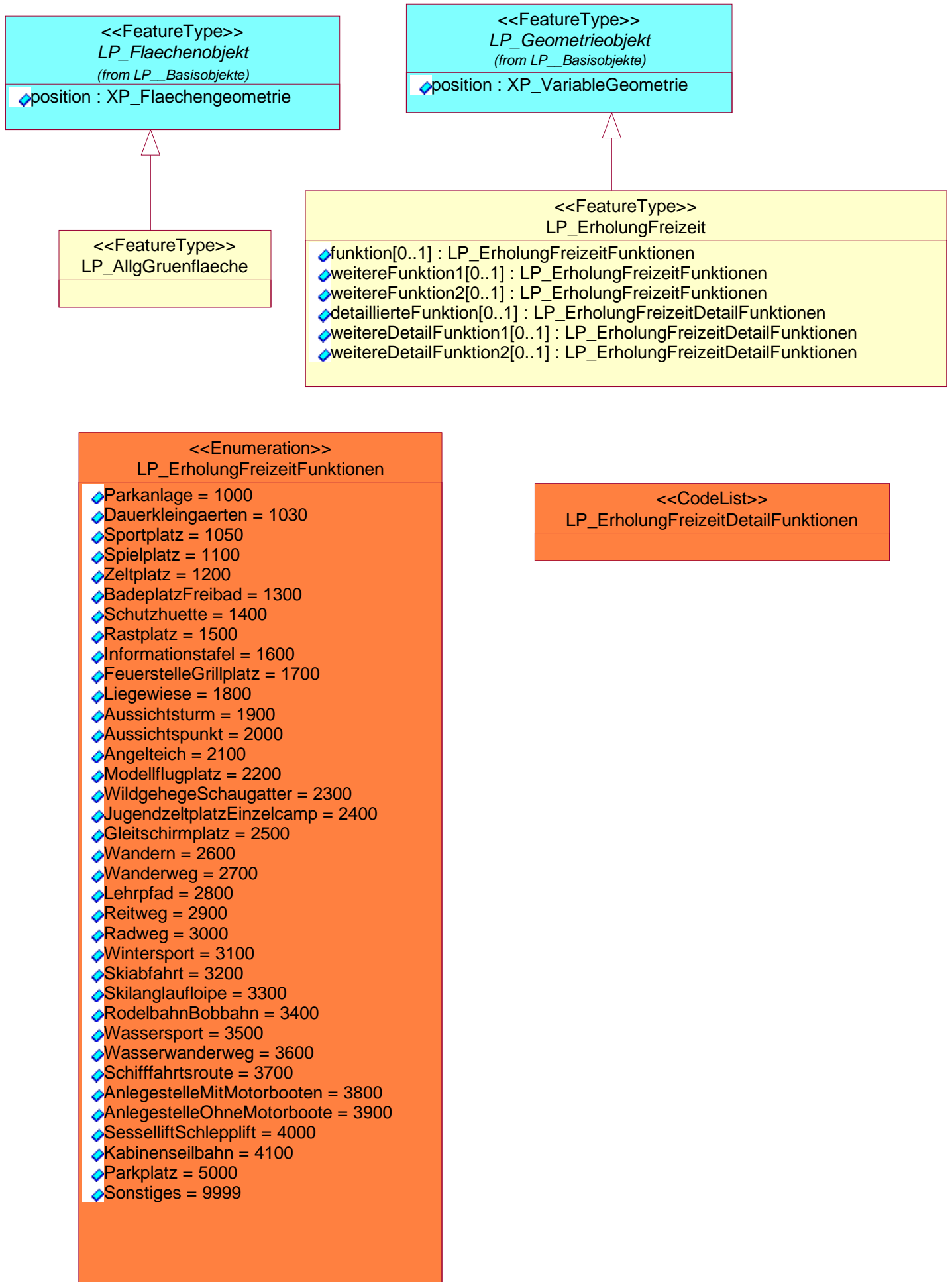
Kernmodell Landschaftsplan



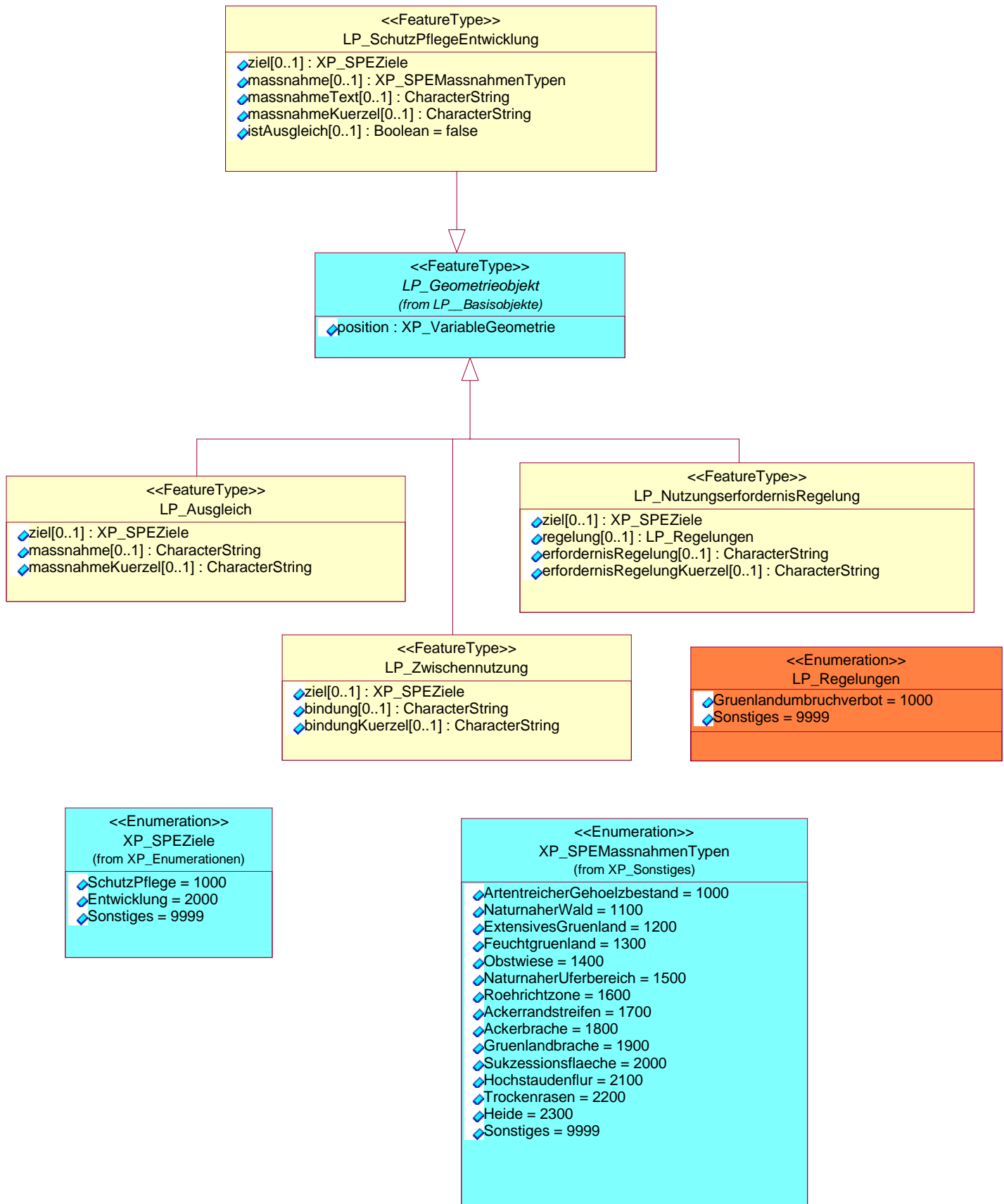
Landschaftsplan Kernmodell - Basisschema



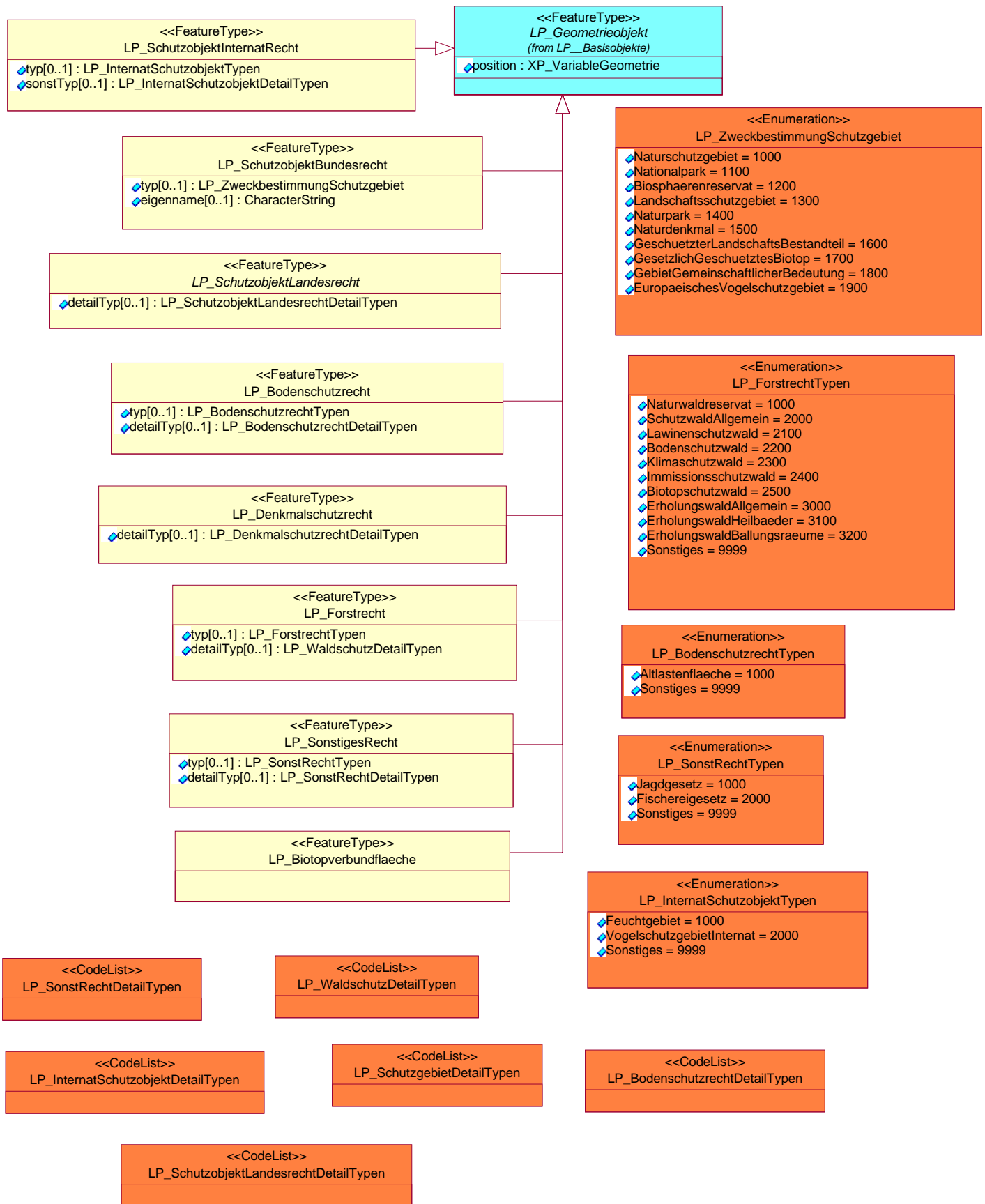
Kernmodell Landschaftsplanung - Erholung



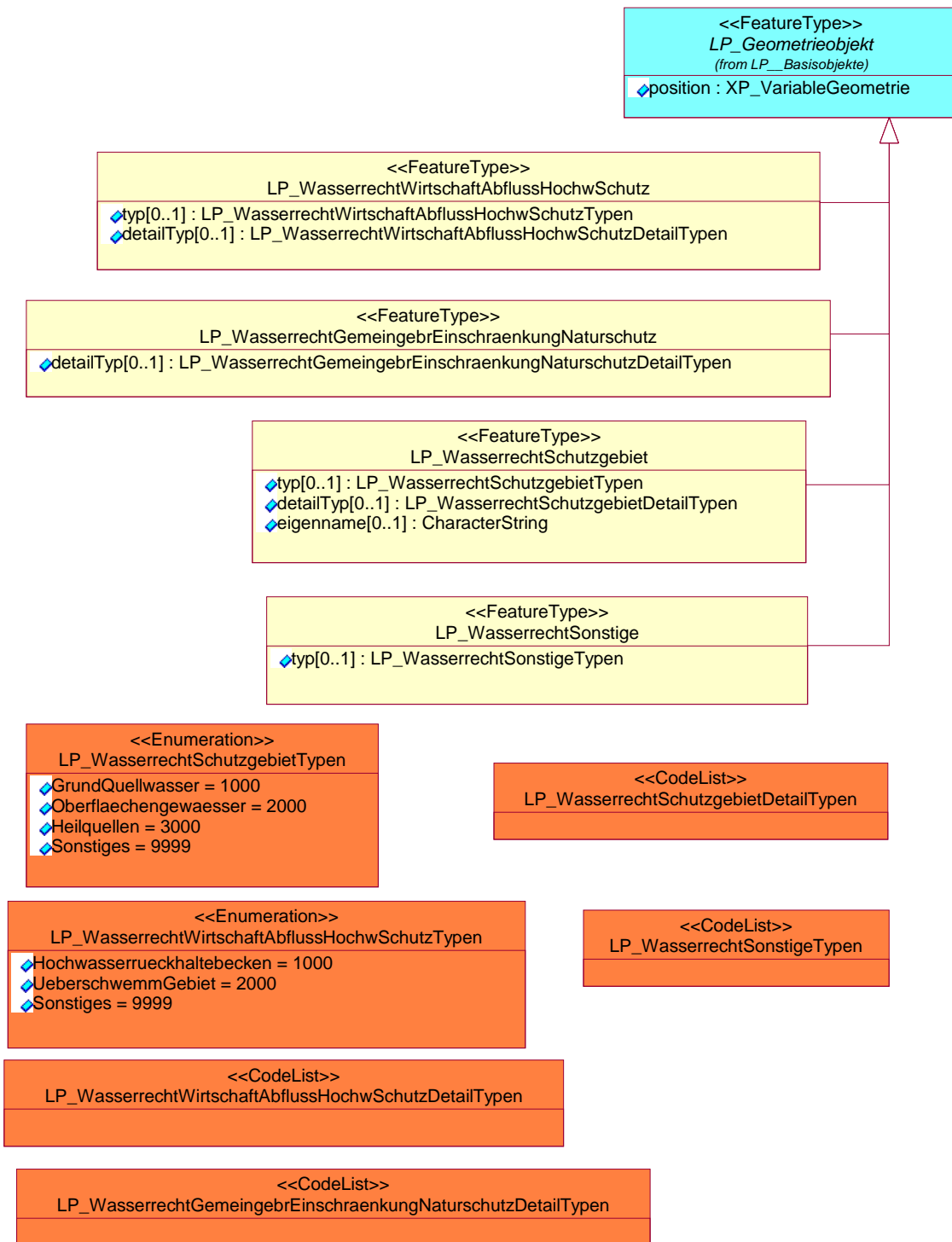
Kernmodell Landschaftsplan - Schutz-, Pflege-, und Entwicklungsmaßnahmen



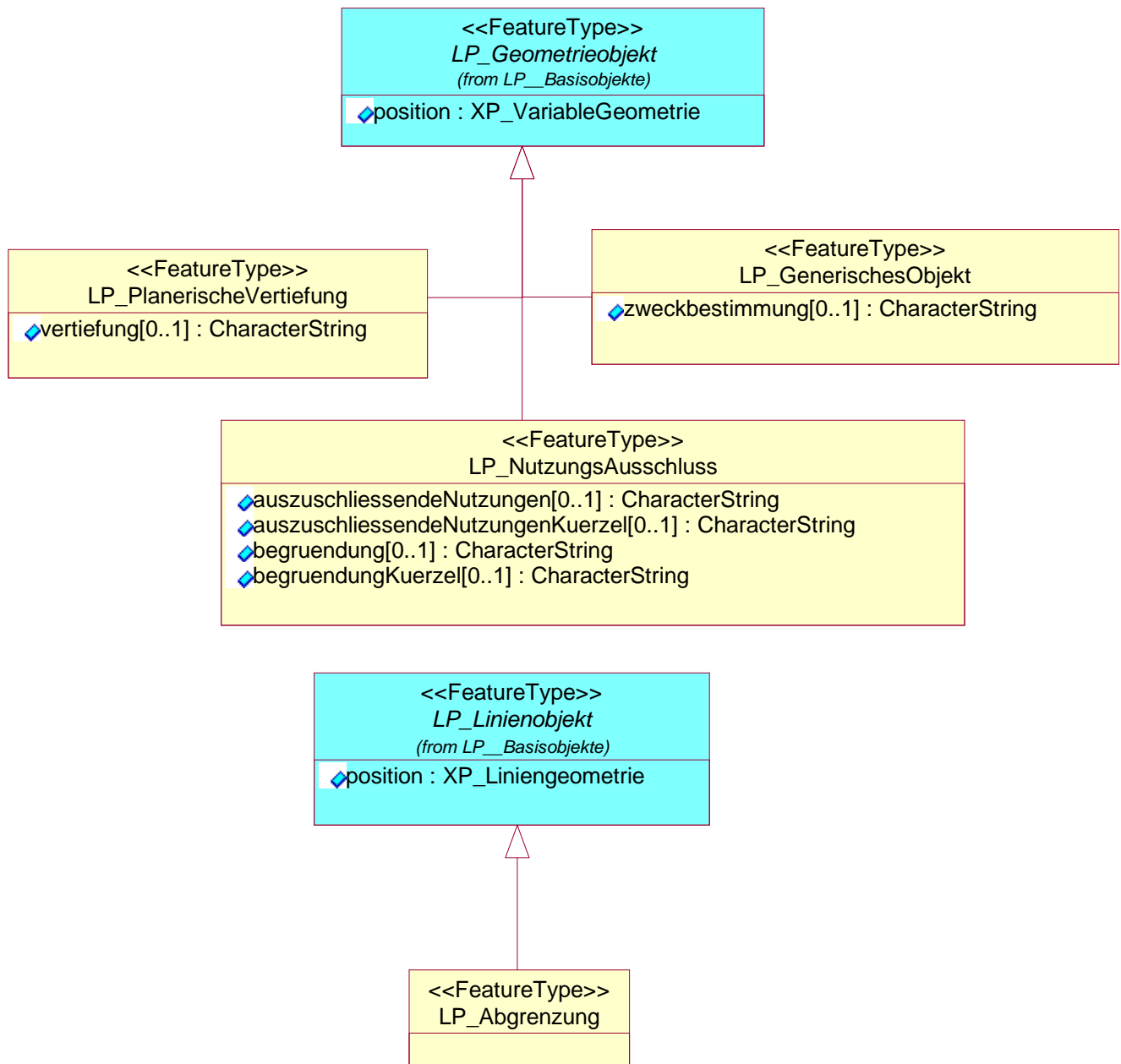
Kernmodell Landschaftsplan - Schutzgebiete und Schutzobjekte - 1



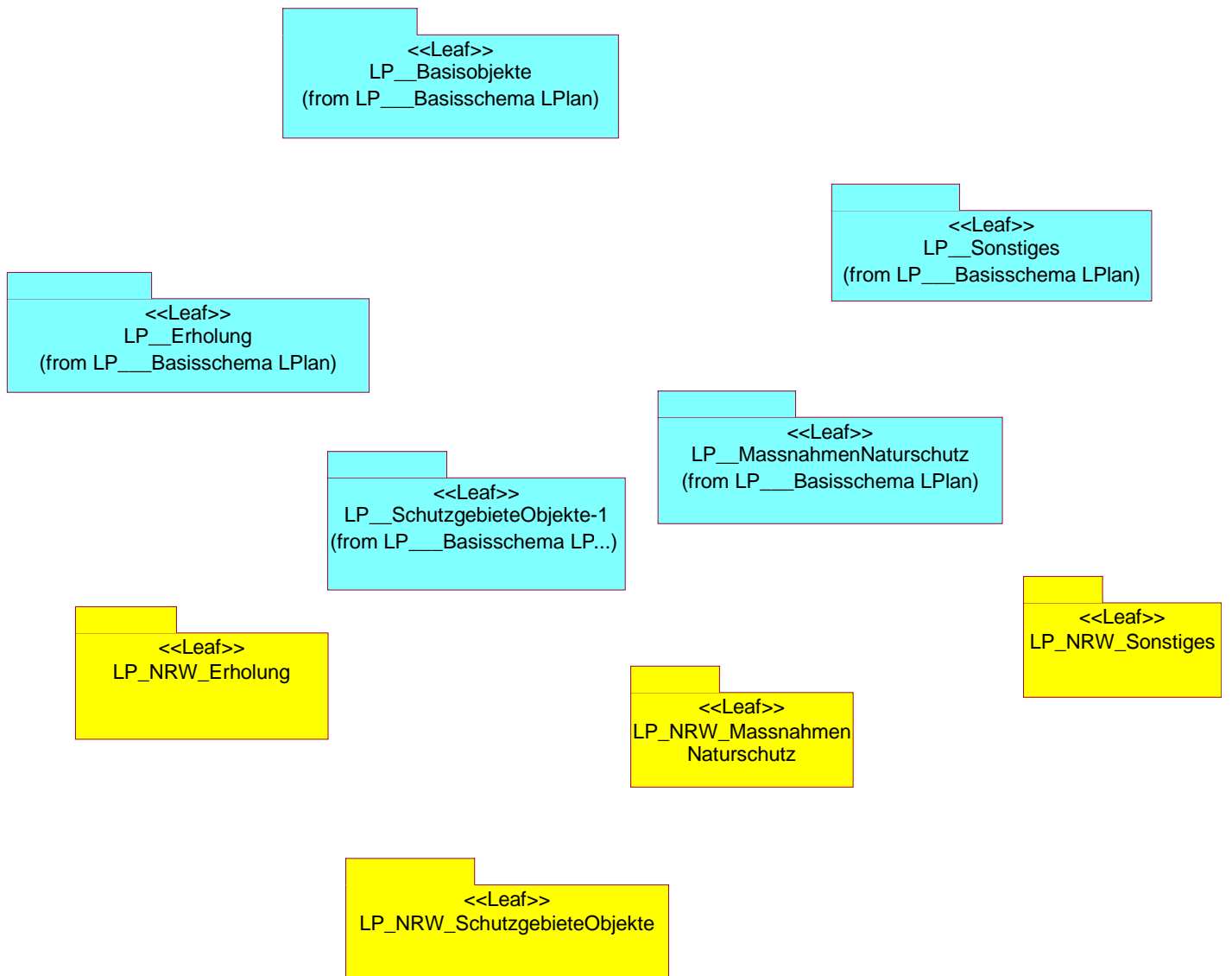
Kernmodell Landschaftsplan - Schutzgebiete und Schutzobjekte - 2



Kernmodell Landschaftsplan - Sonstiges

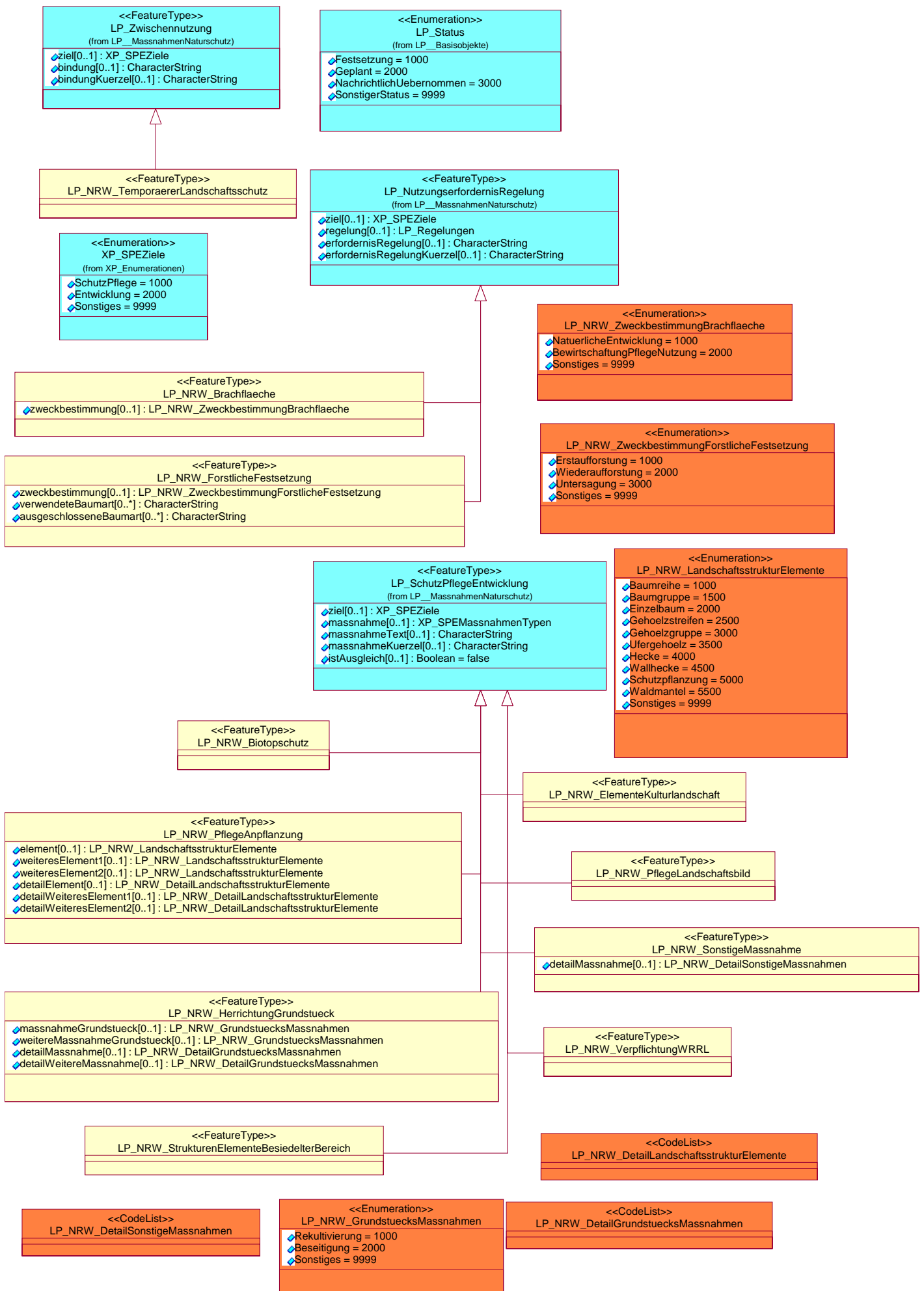


Landschaftsplan - Pakete des Fachschemas NRW

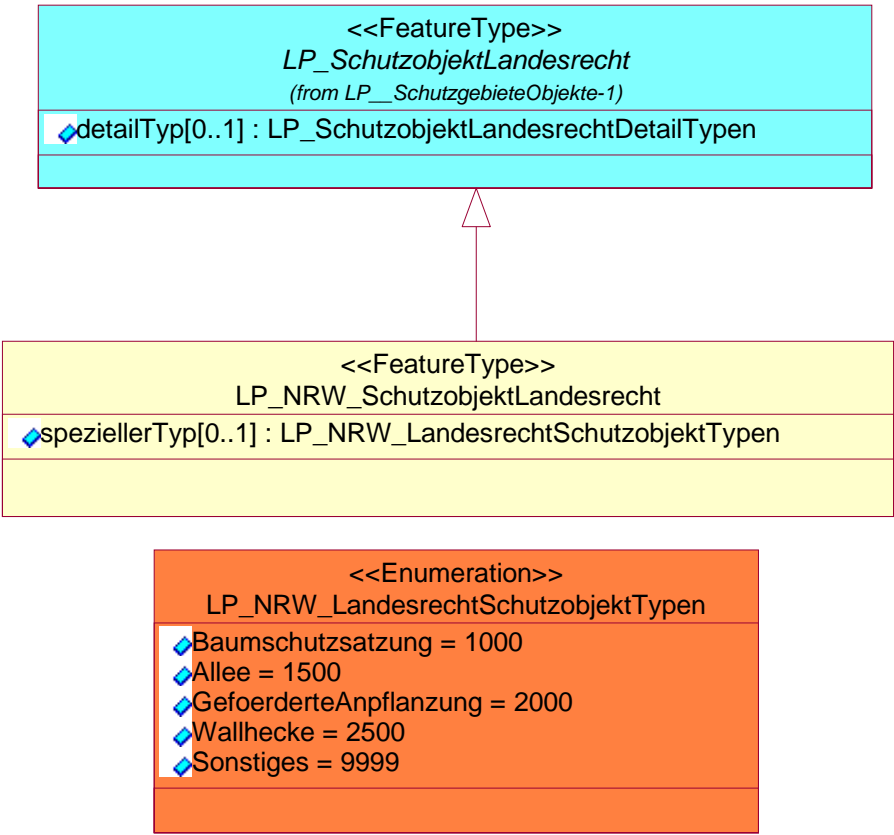


Landschaftsplan NRW - Grünflächen

Landschaftsplan NRW - Schutz-, Pflege-, und Entwicklungsmaßnahmen



Landschaftsplan NRW - Schutzgebiete und Schutzobjekte



Landschaftsplan NRW - Sonstiges