

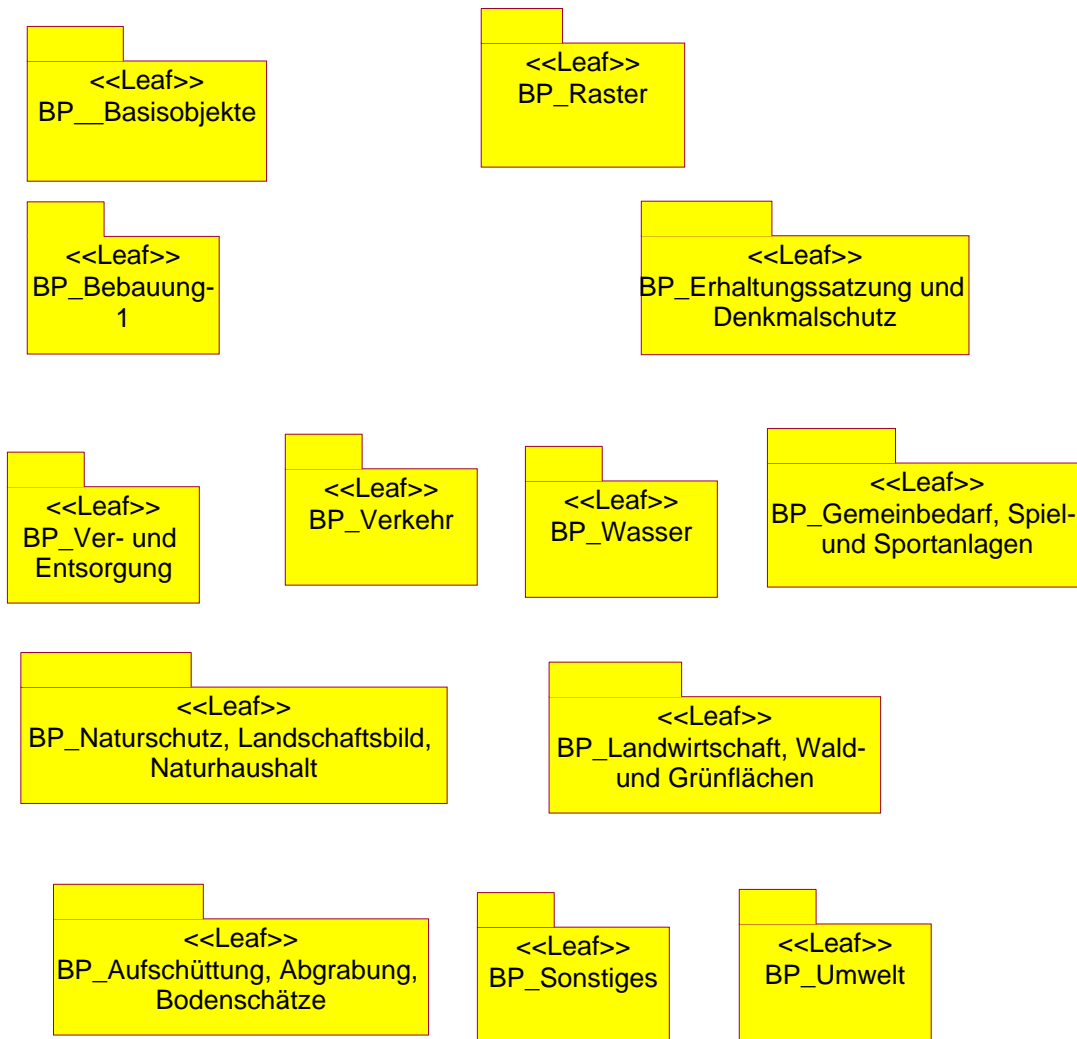
XPlanGML - Bauleitplanung

Version 3.0, 2.9.2008

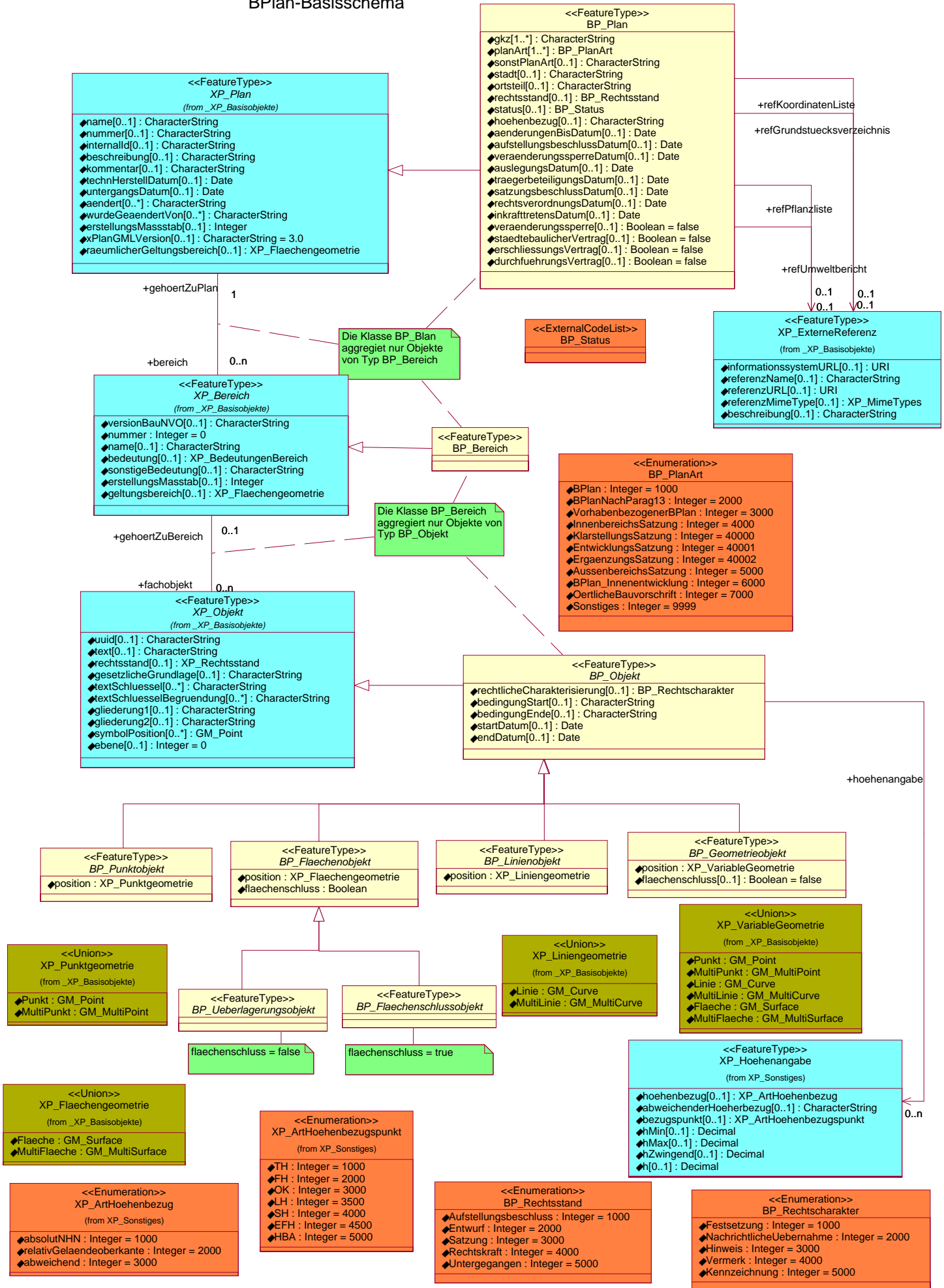
<<Application Schema>>
BP_Fachschemata BPlan

<<Application Schema>>
FP_Fachschemata FPlan

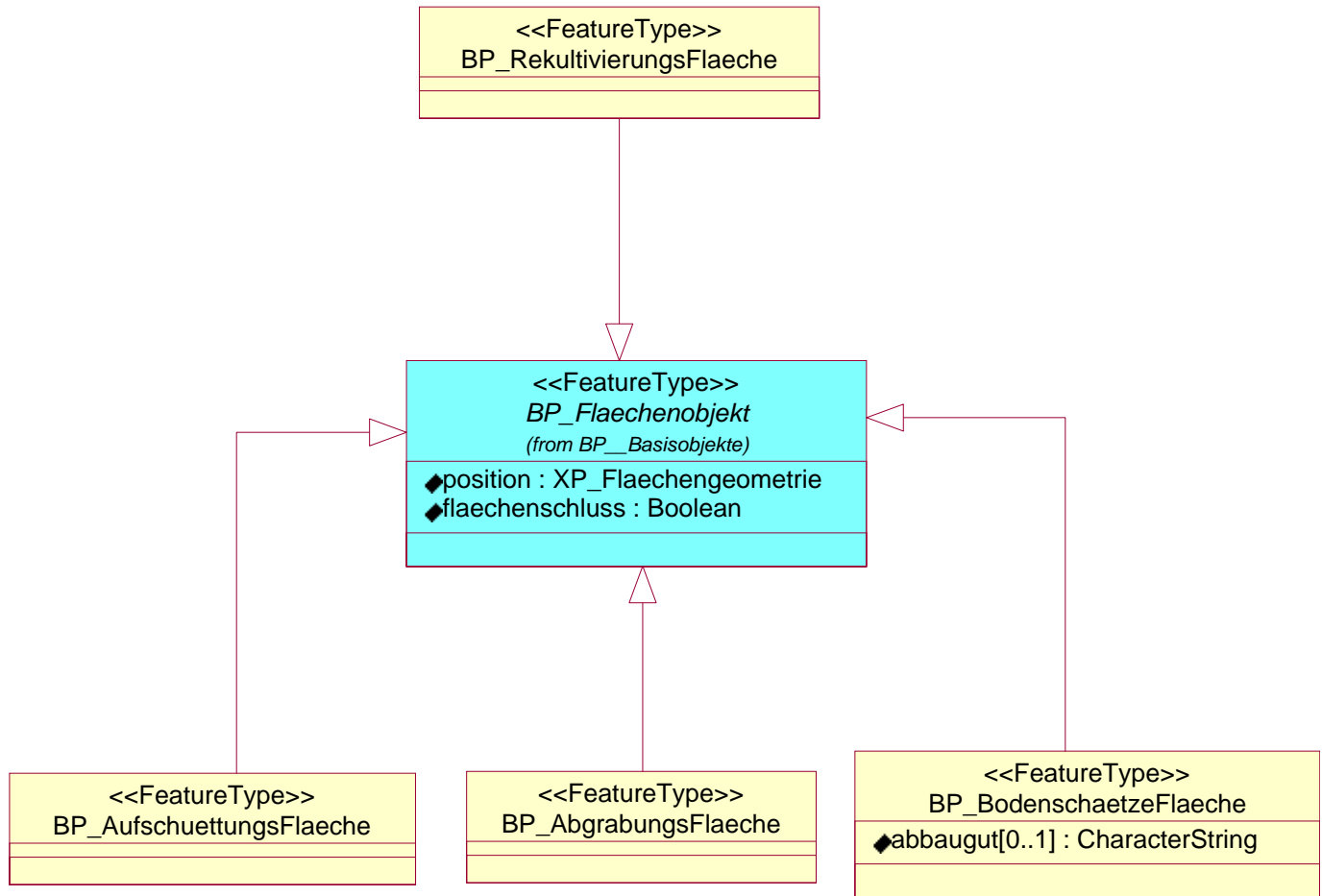
BPlan - Pakete des Fachschema



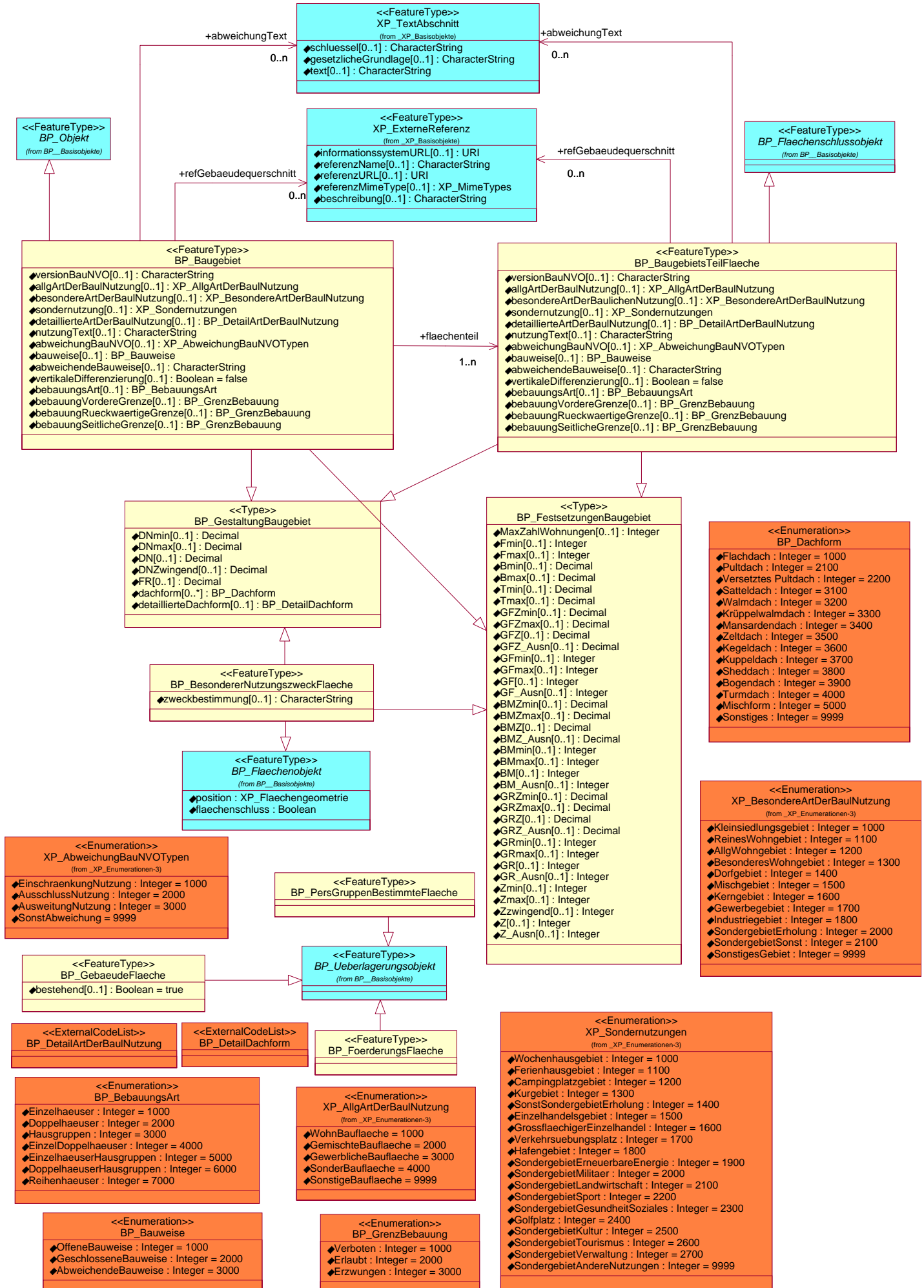
BPlan-Basischema



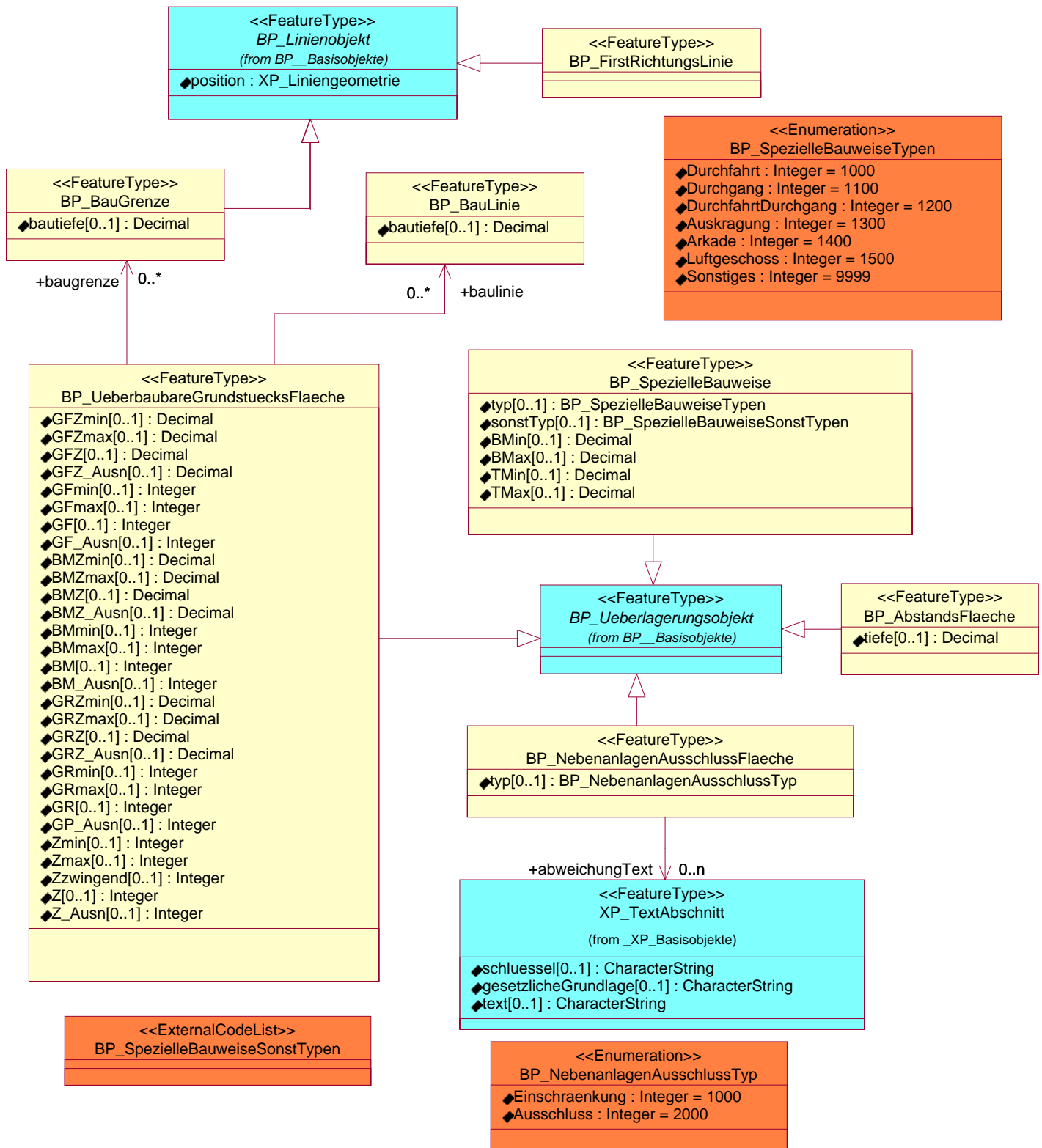
BPlan - Aufschüttung, Abgrabung, Bodenschätze



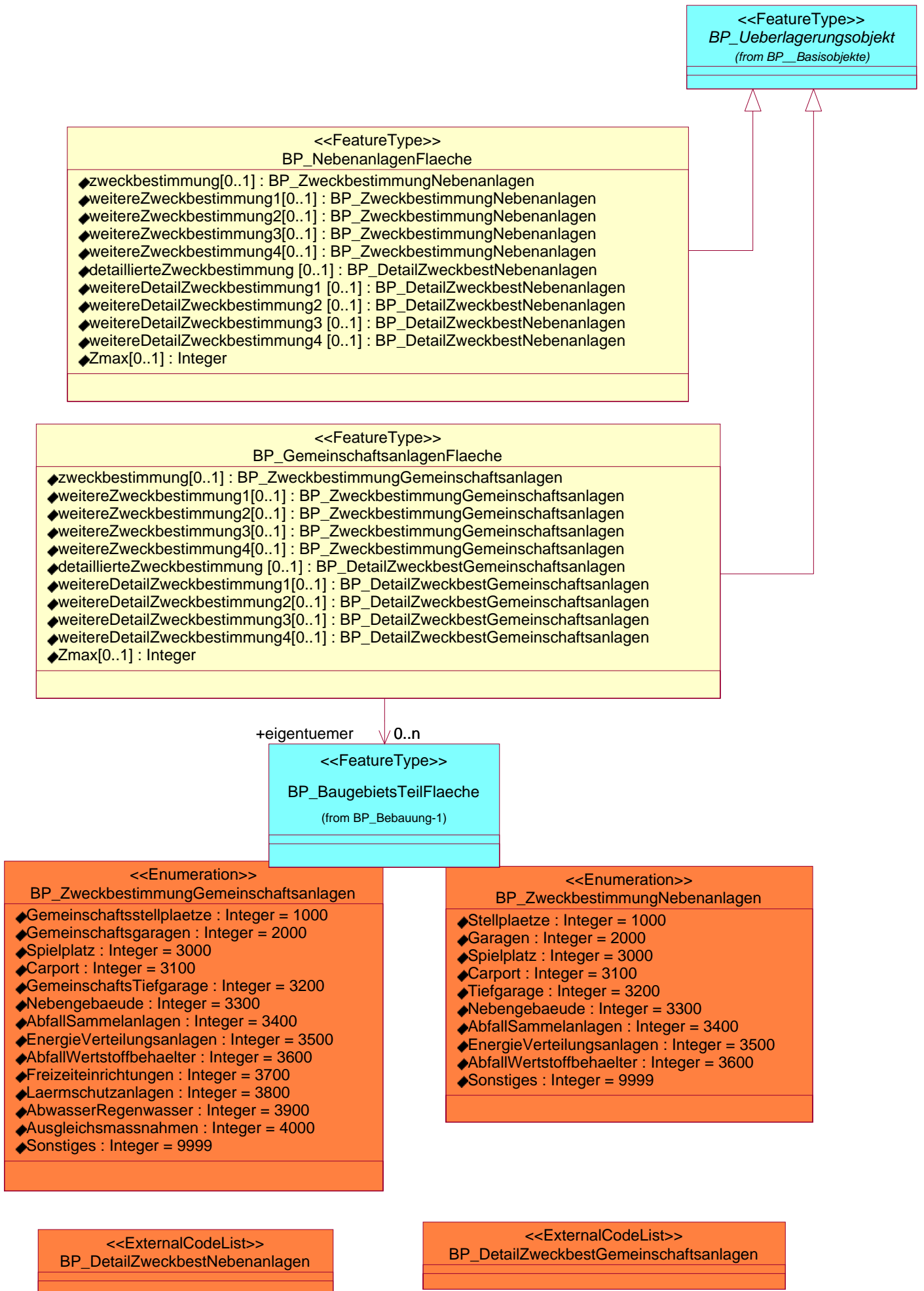
BPlan - Baugebiet, Baugebietsteil - 1 -



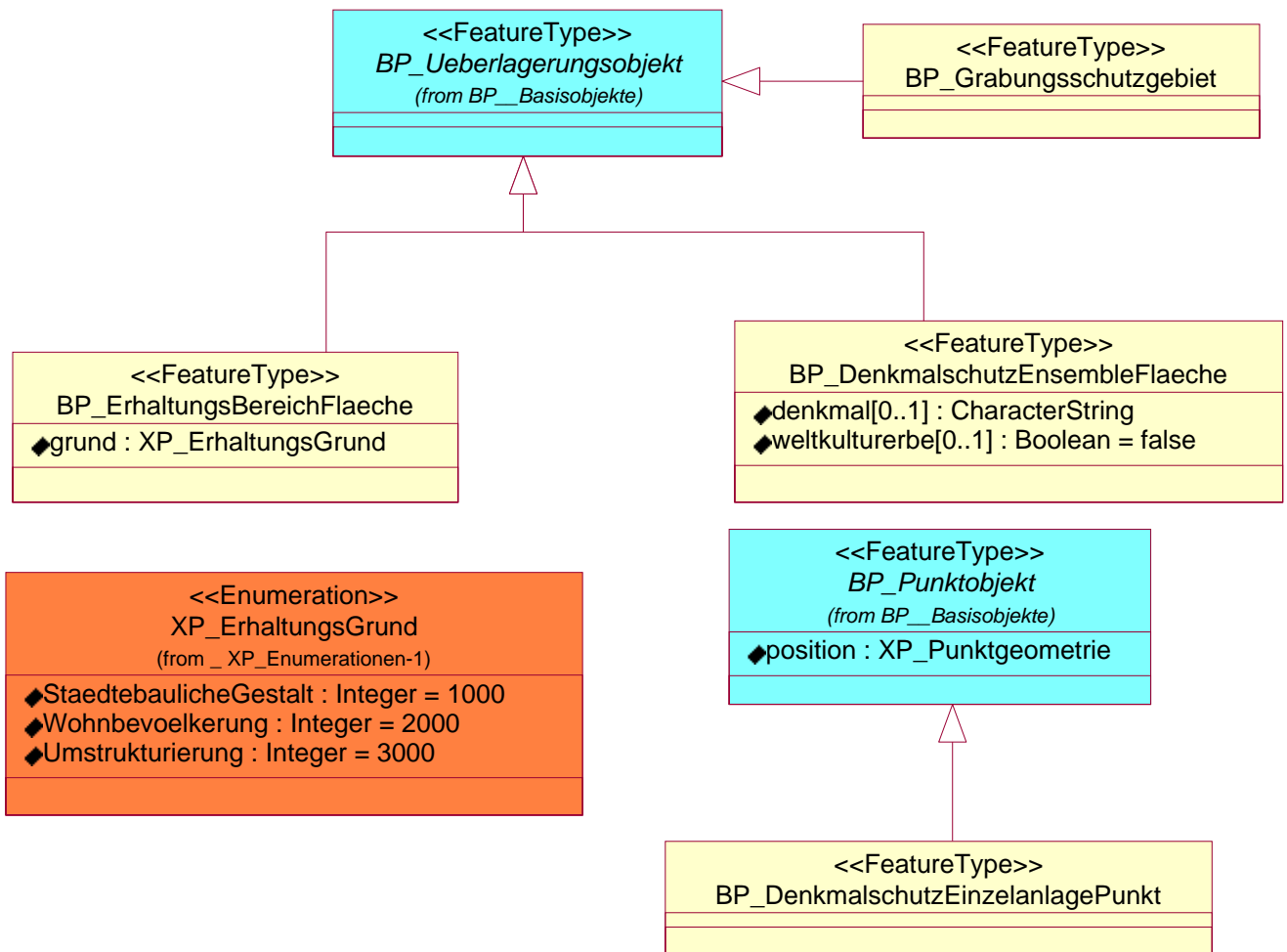
BPlan - Baugebiet, Baugebietsteil - 2 -




BPlan - Baugebiet, Baugebietsteil - 3 -



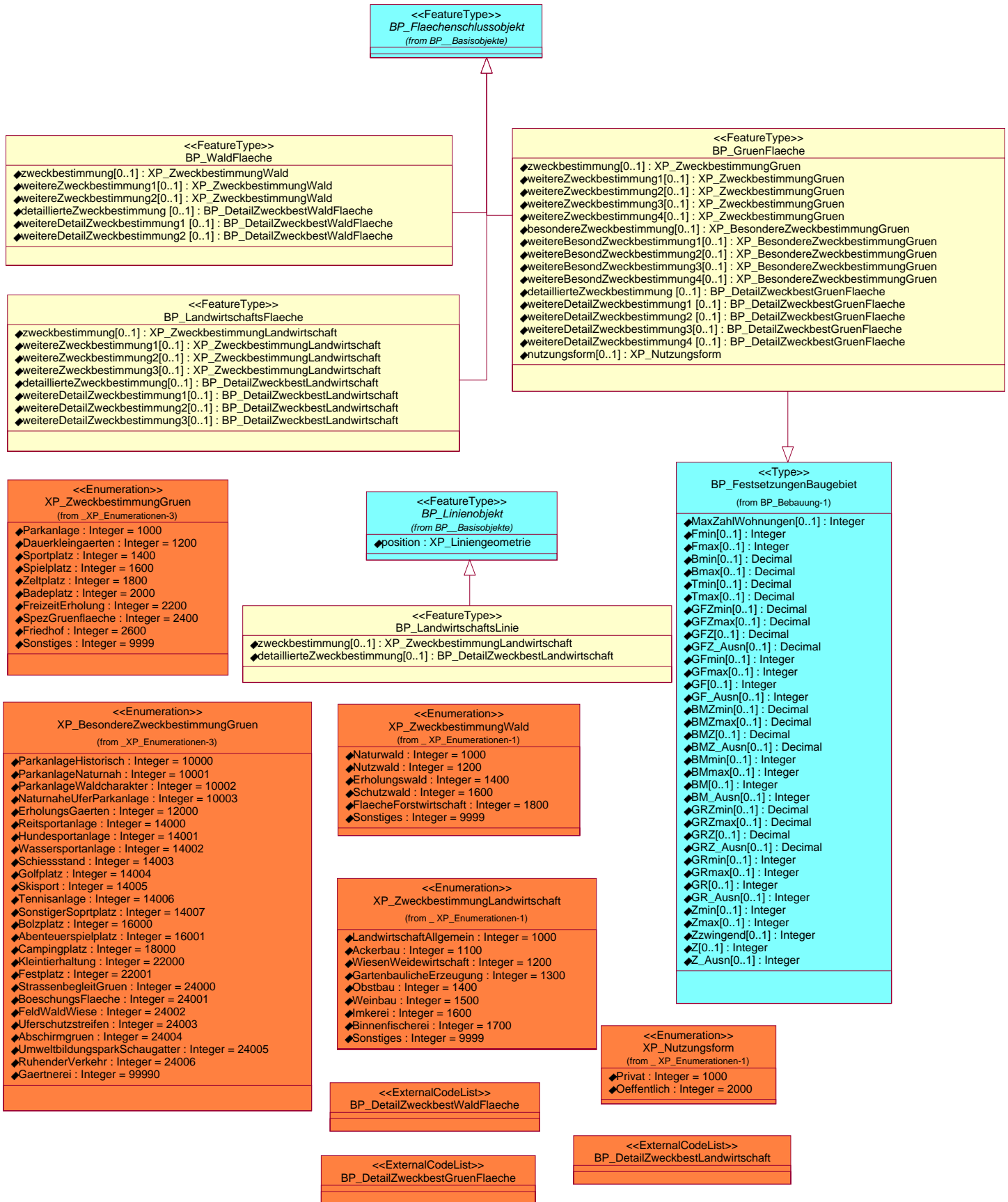
BPlan - Erhaltungssatzung und Denkmalschutz



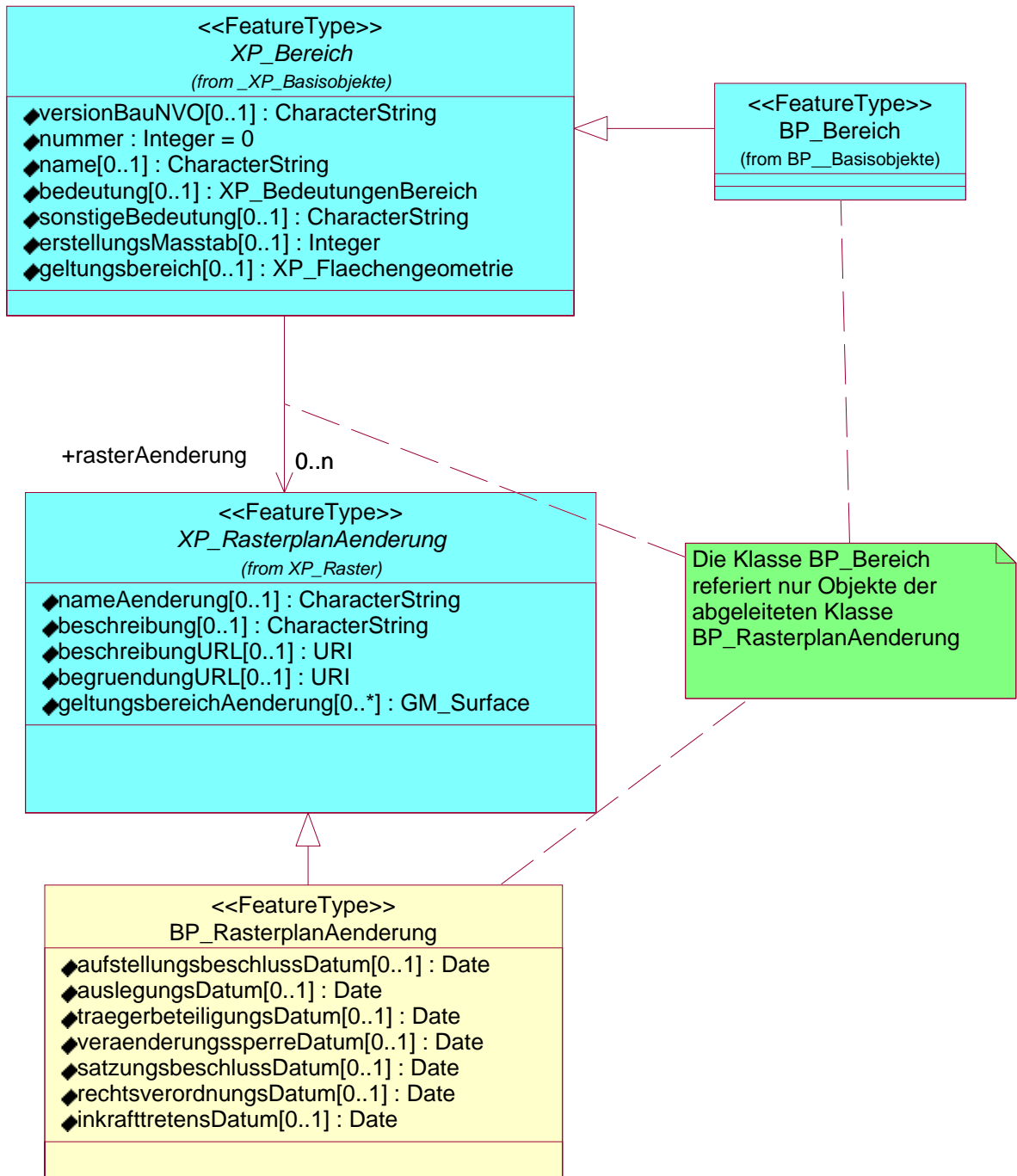
BPlan - Gemeinbedarf, Spiel- und Sportanlagen



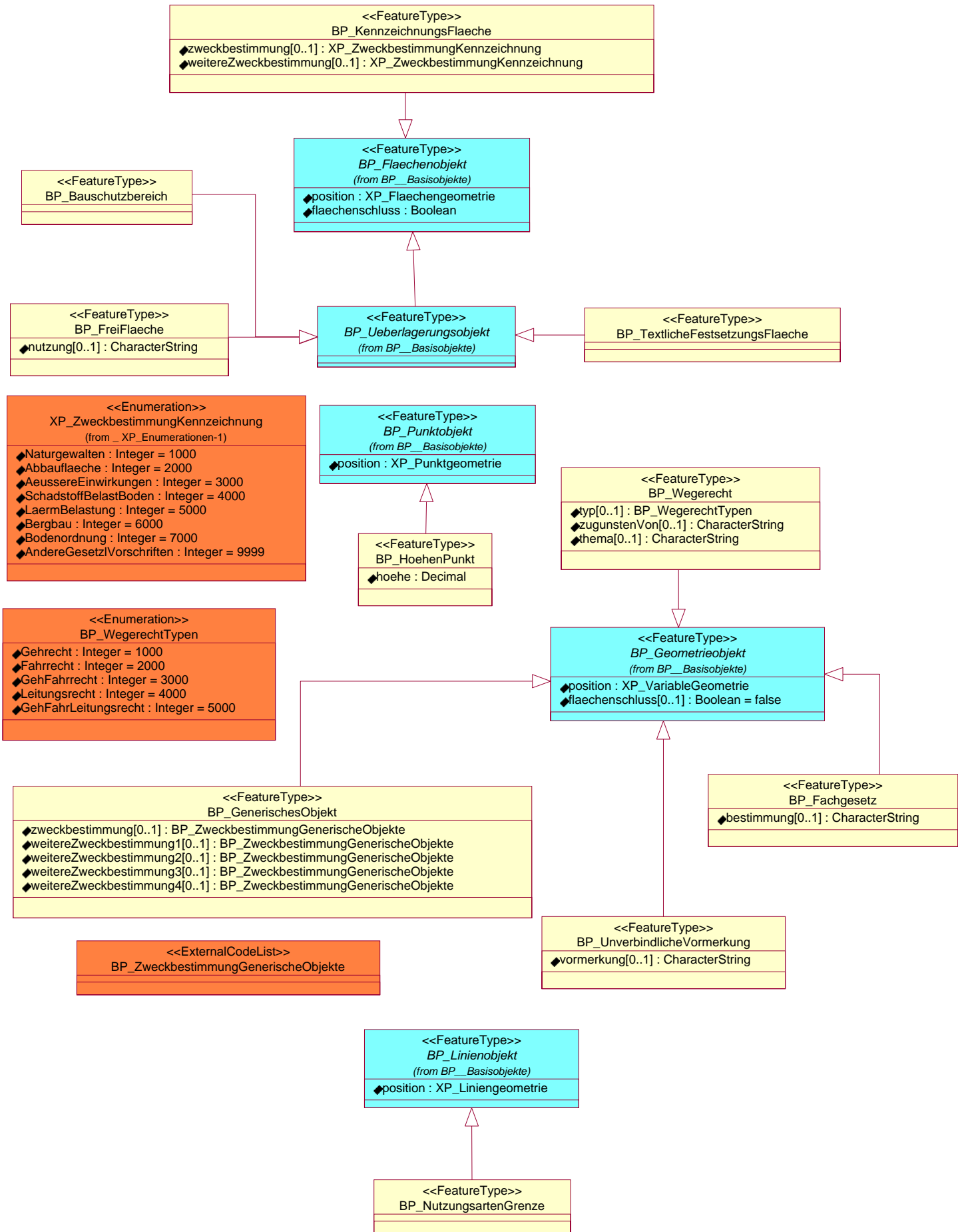
BPlan - Landwirtschaft Wald- und Grünflächen



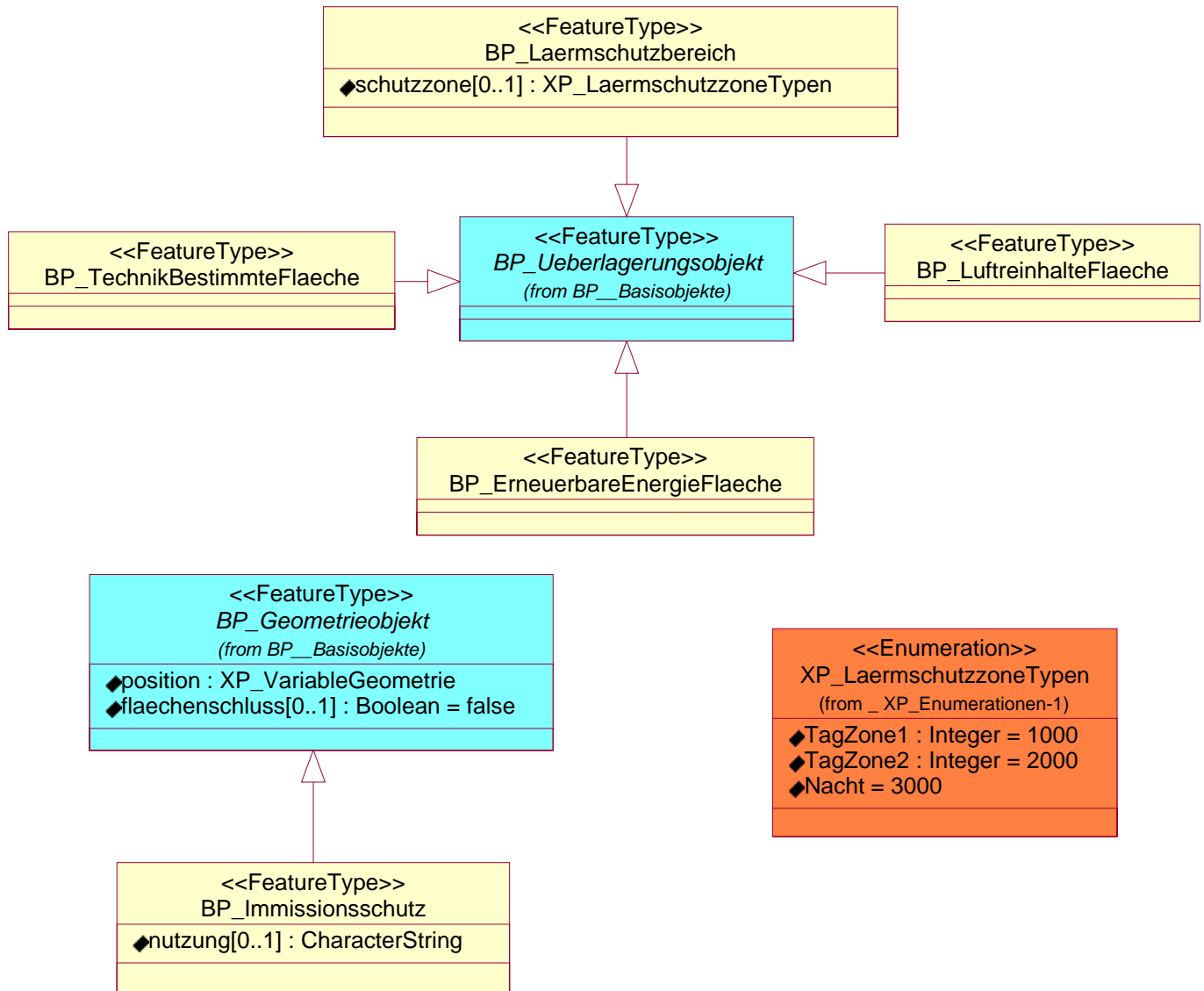
BPlan - Rasterpläne



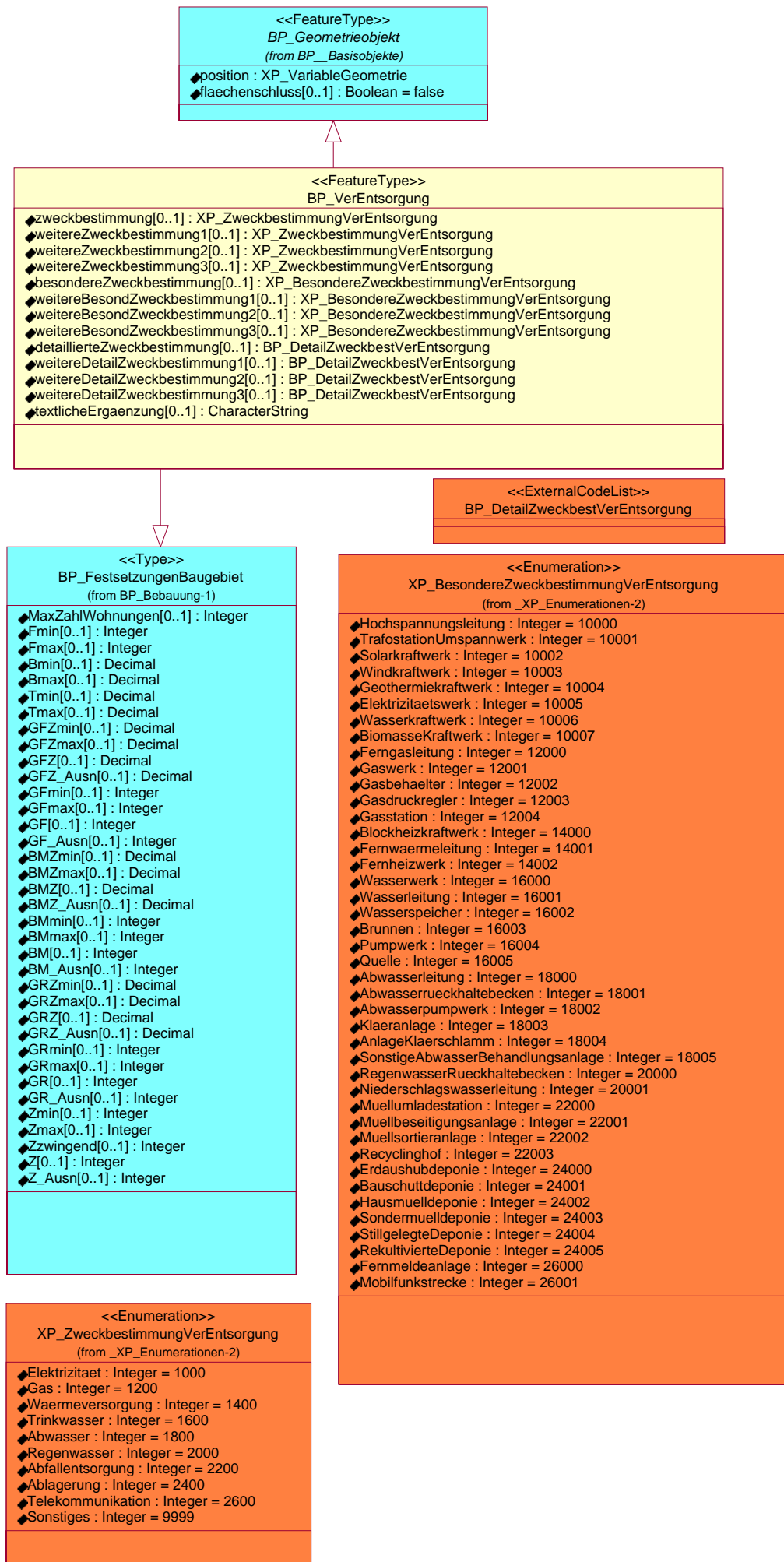
BPlan - Sonstiges



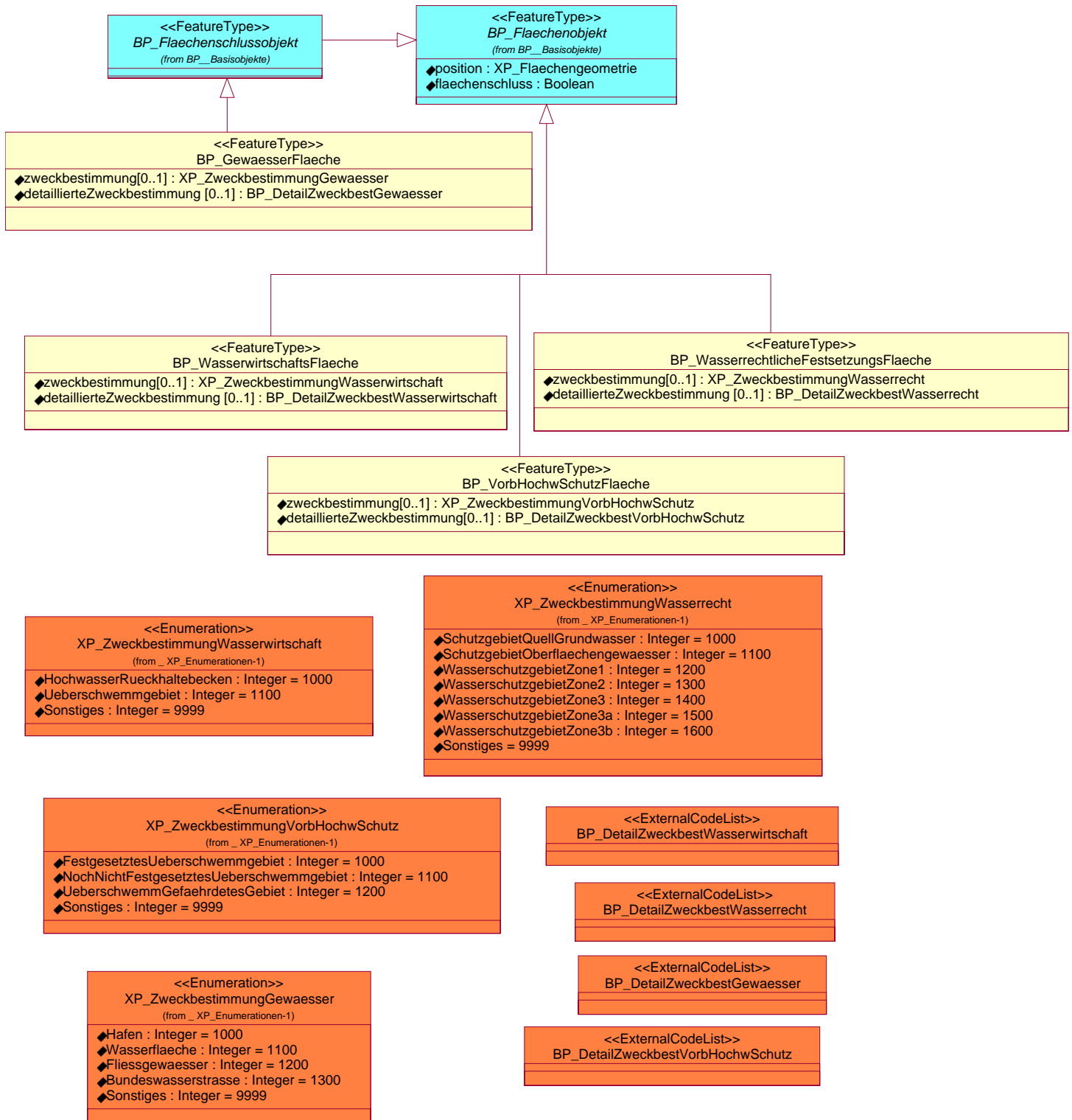
BPlan - Umwelt



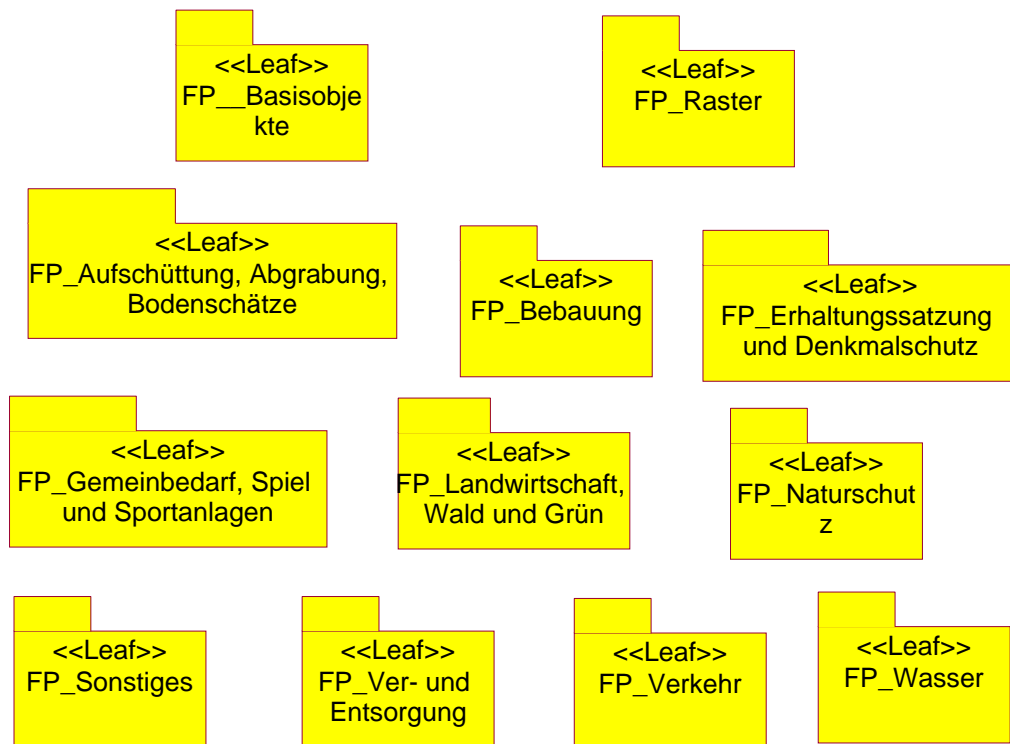
BPlan - Ver- und Entsorgung



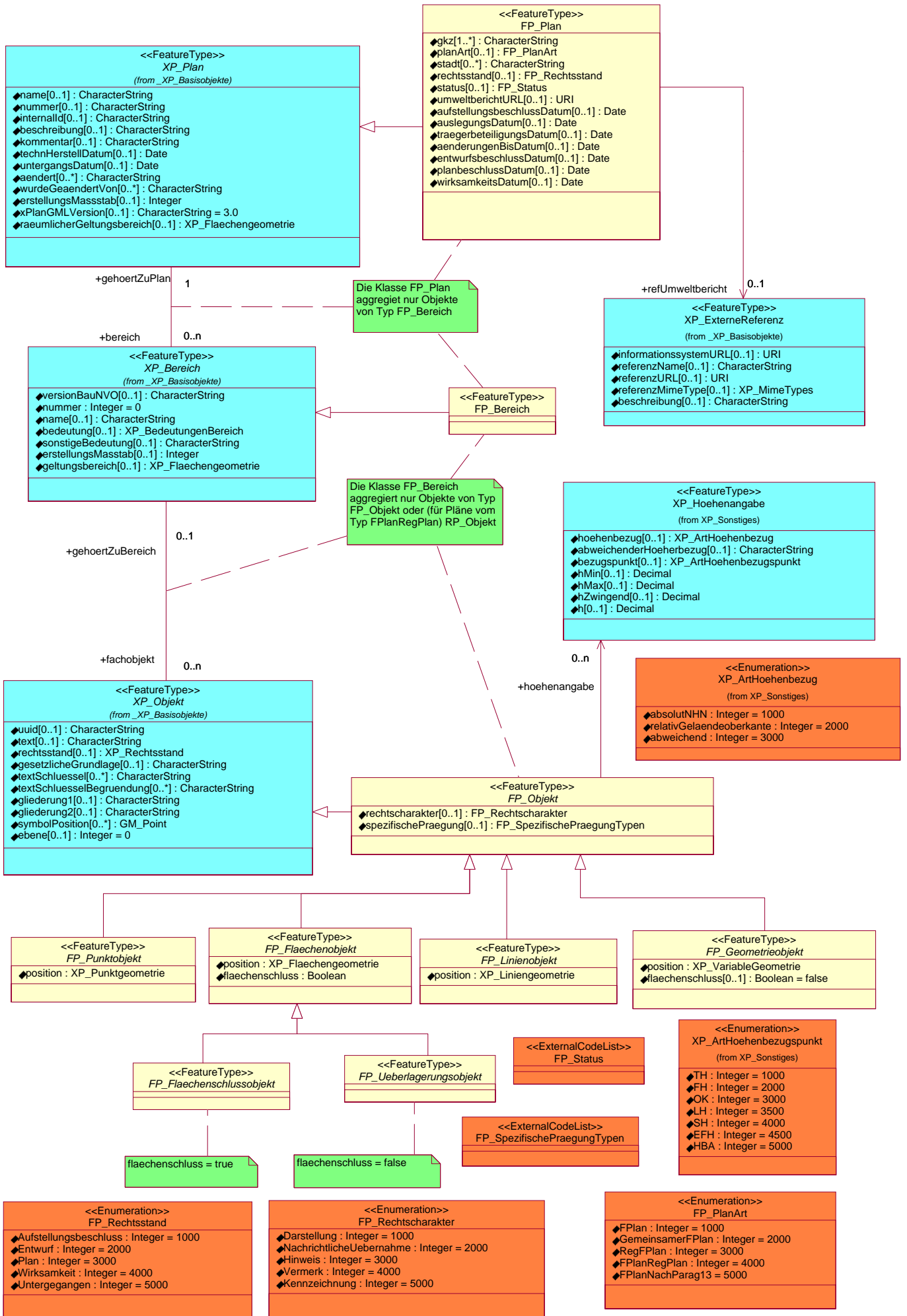
BPlan - Wasser



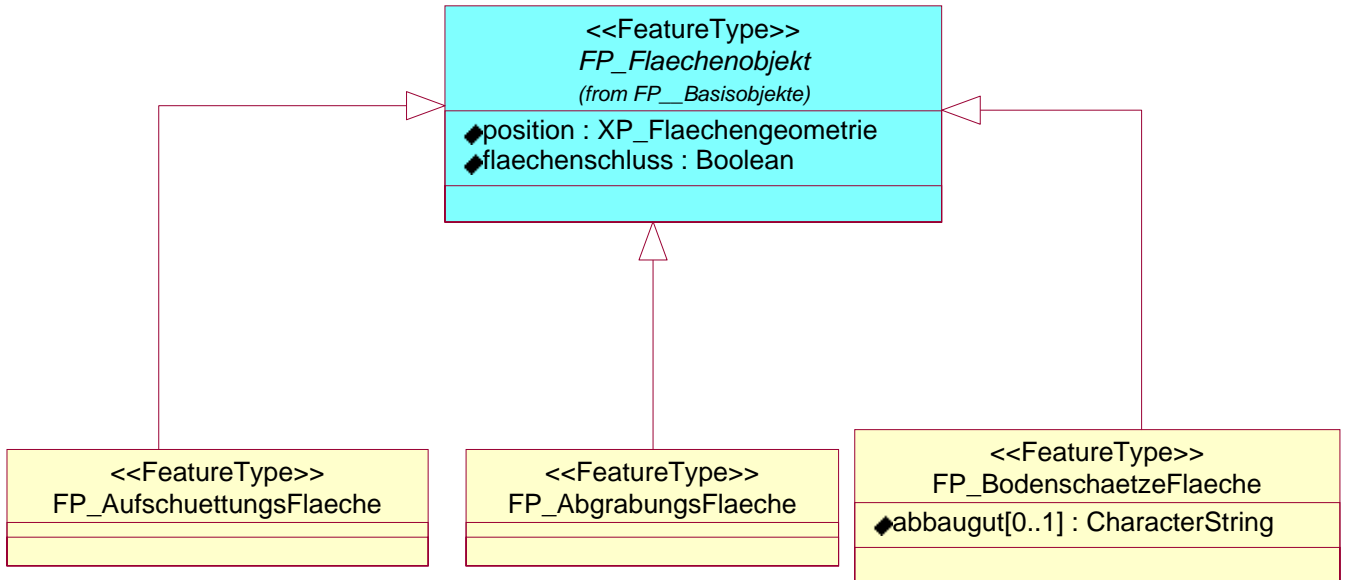
FPlan - Pakete des Fachschemas



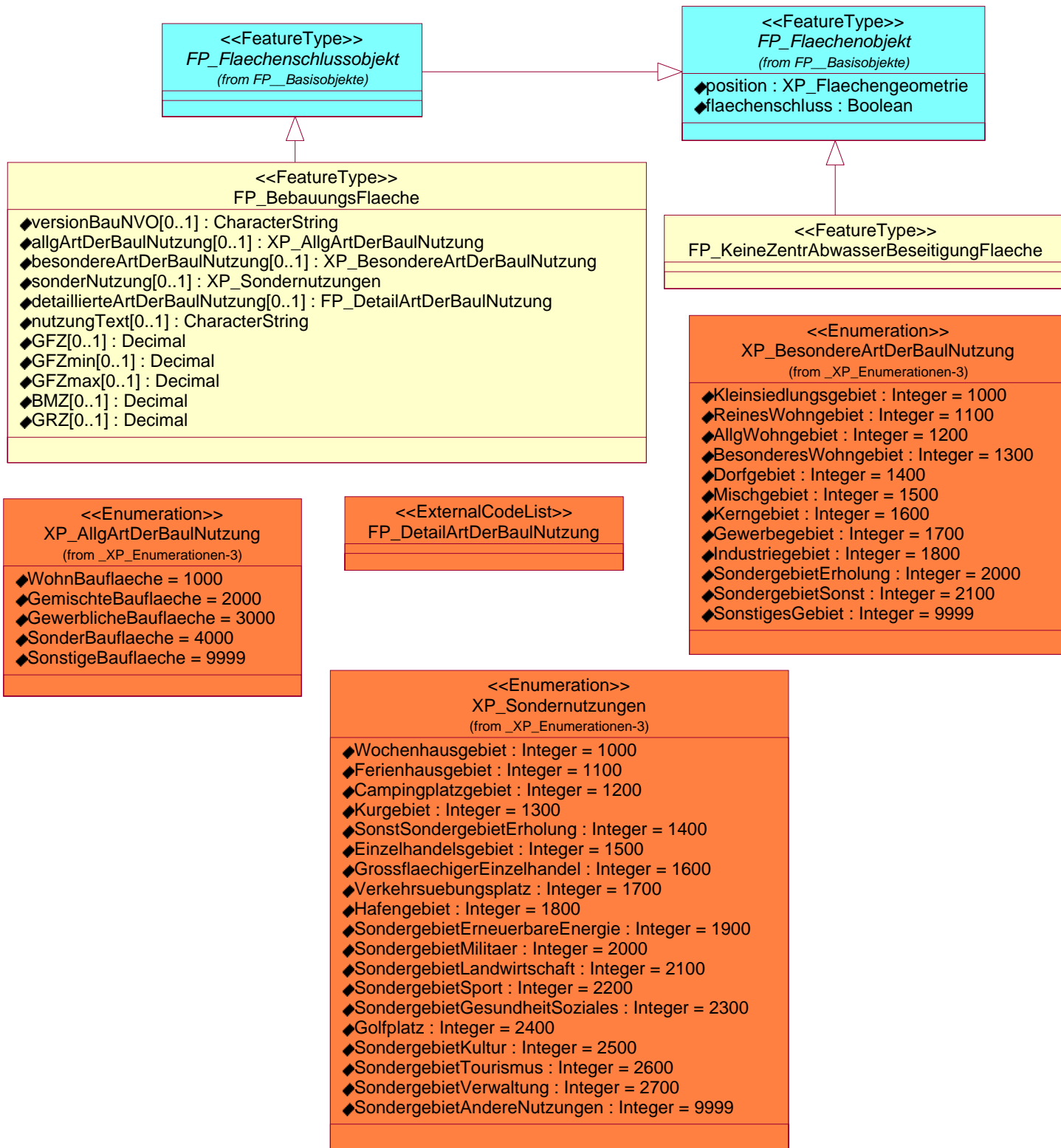
FPlan-Basischema



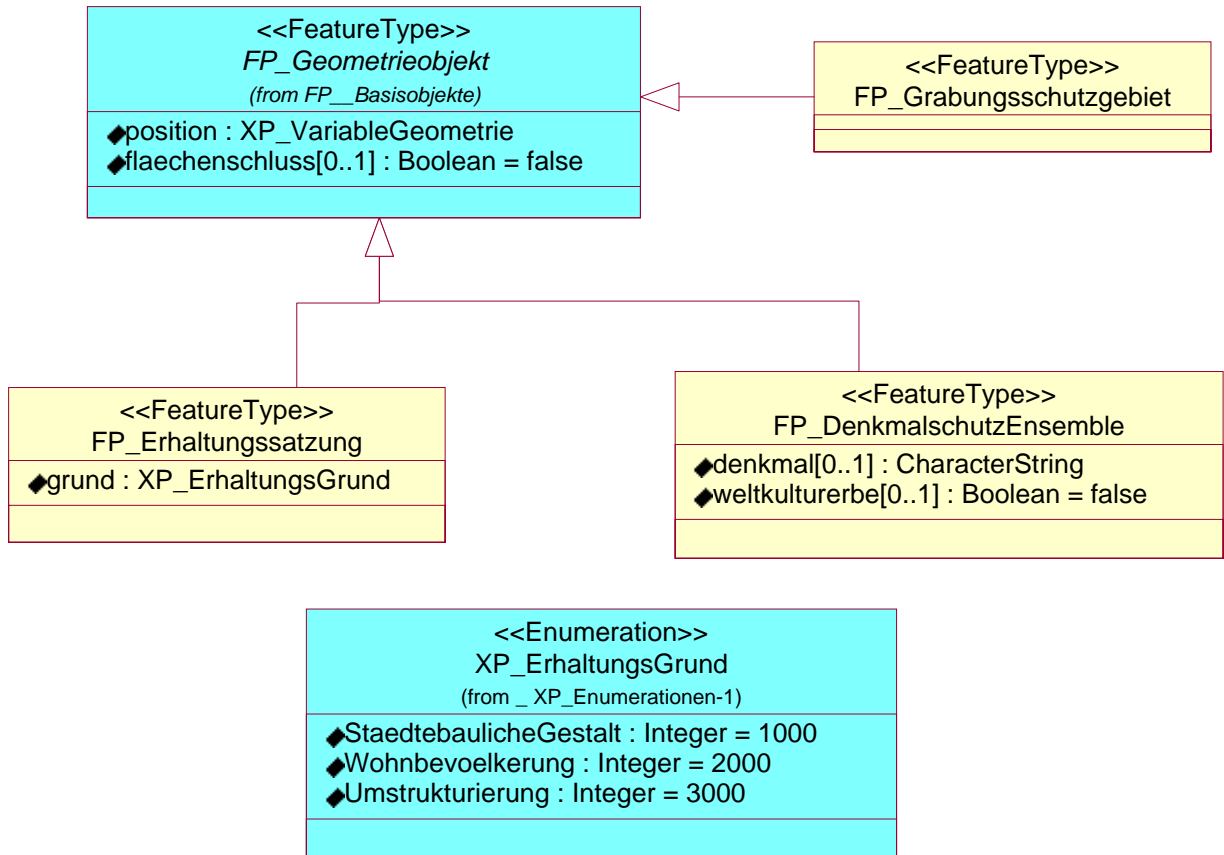
FPlan - Aufschüttung, Abgrabung, Bodenschätze



FPlan - Bebauung



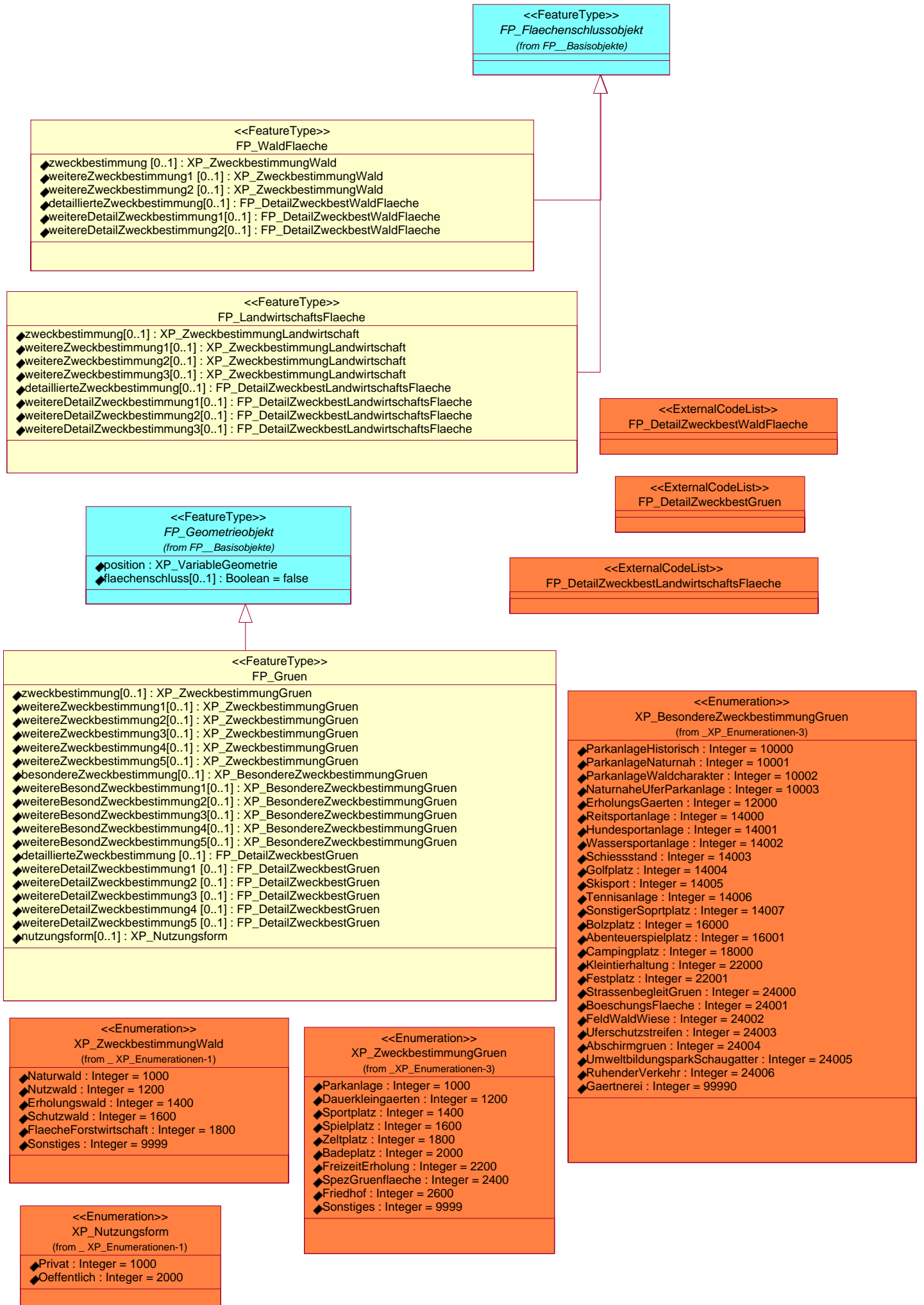
FPlan - Erhaltungssatzung und Denkmalschutz



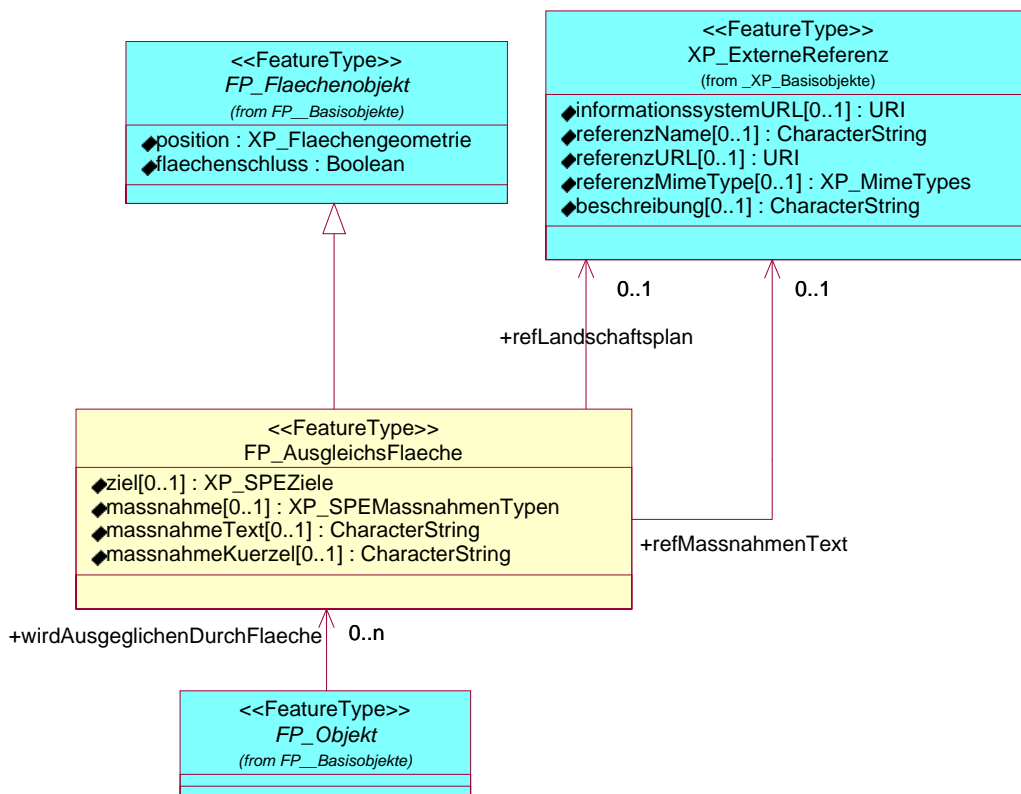
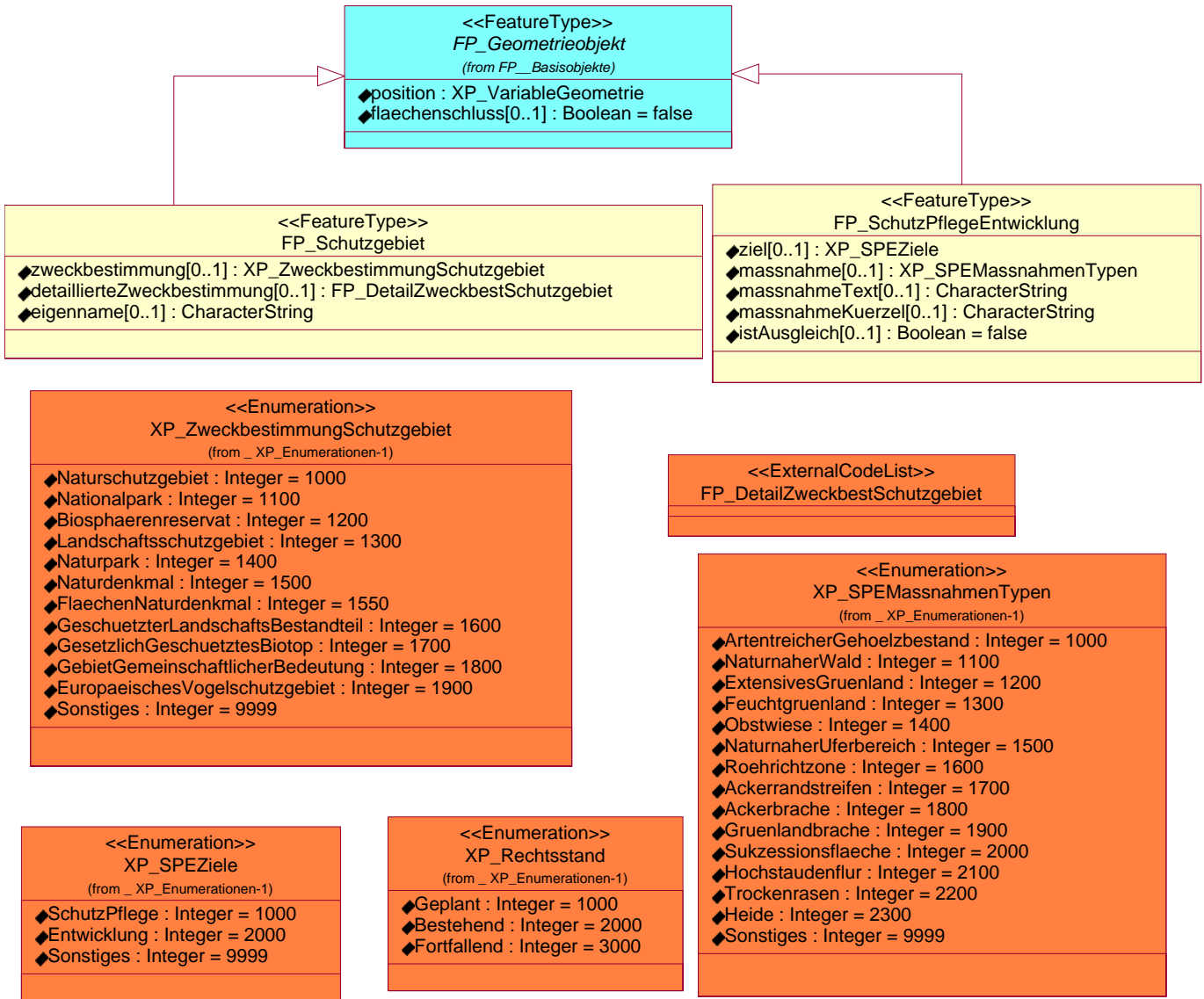
FPlan - Gemeinbedarf, Spiel- und Sportanlagen



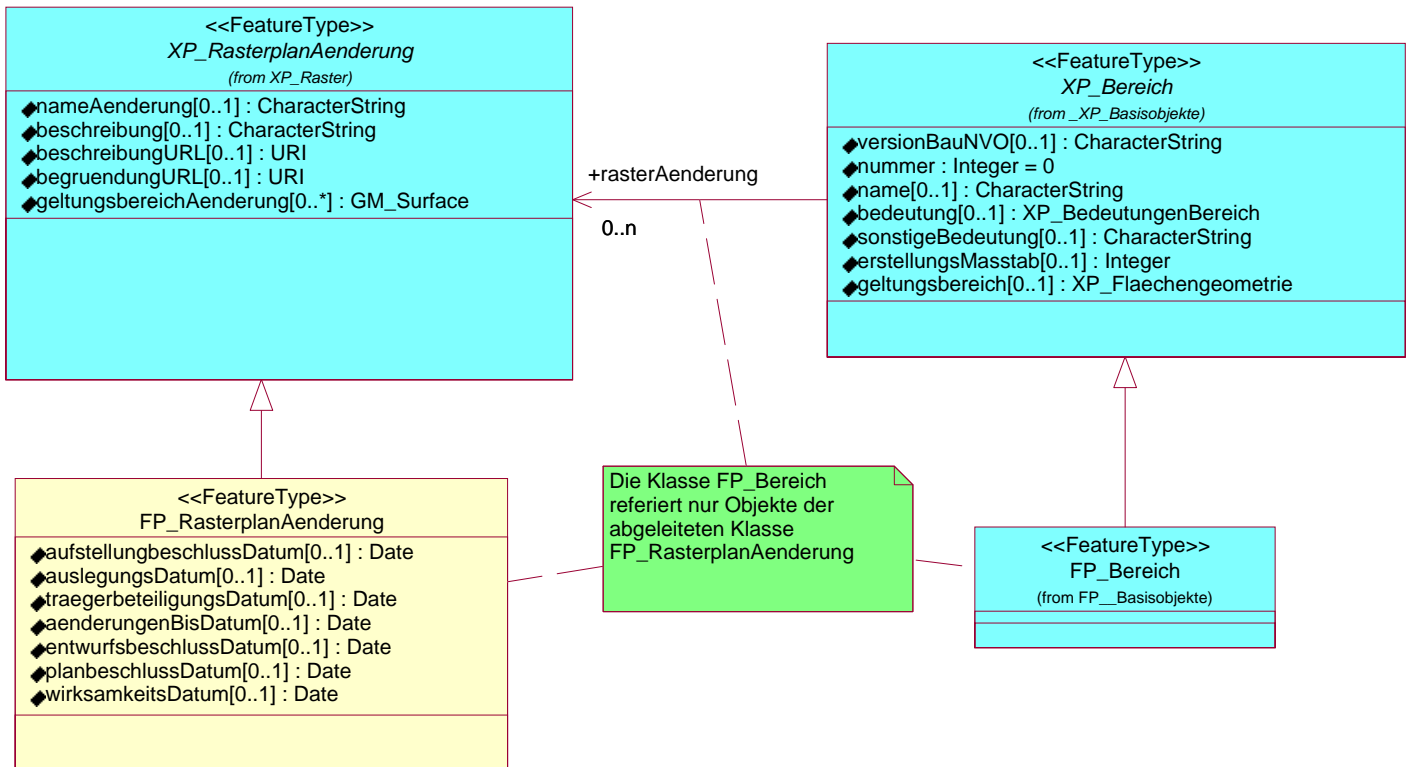
FPlan - Landwirtschaft Wald- und Grünflächen



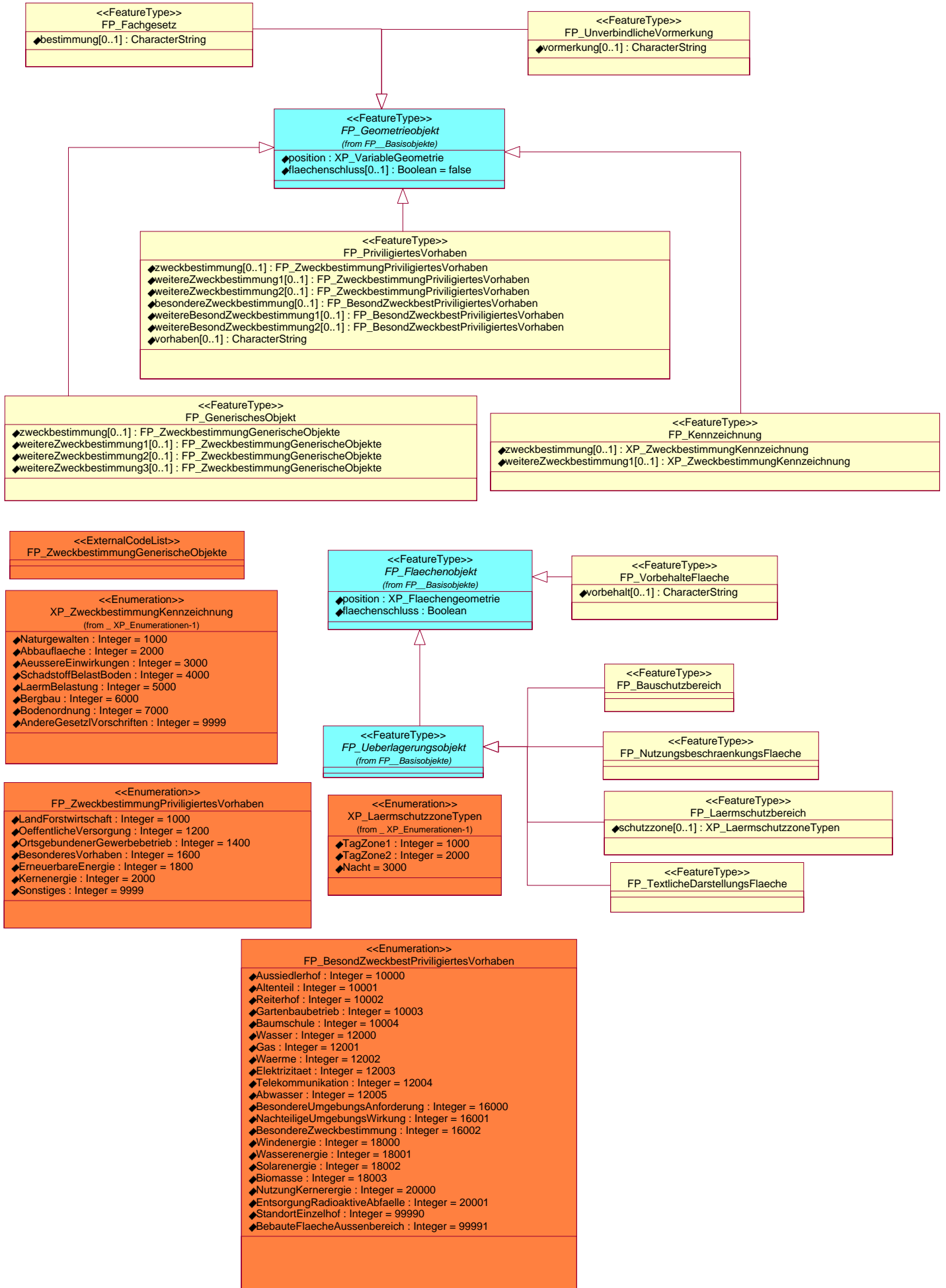
FPlan - Naturschutz



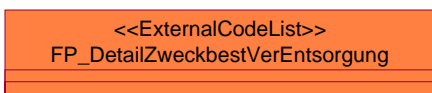
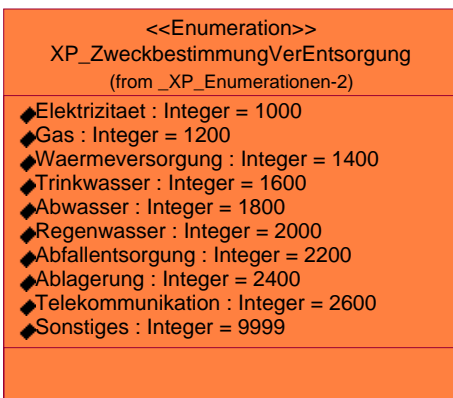
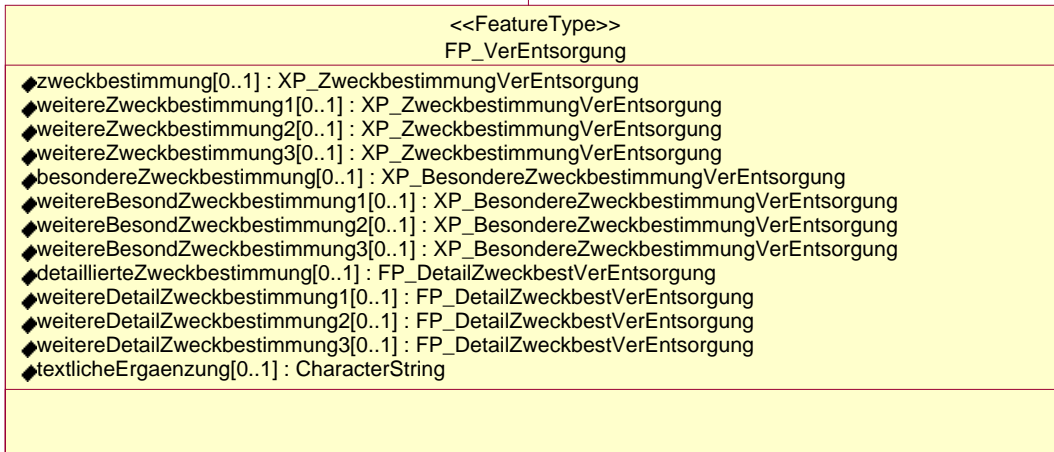
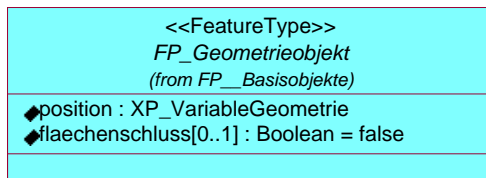
FPlan - Rasterpläne



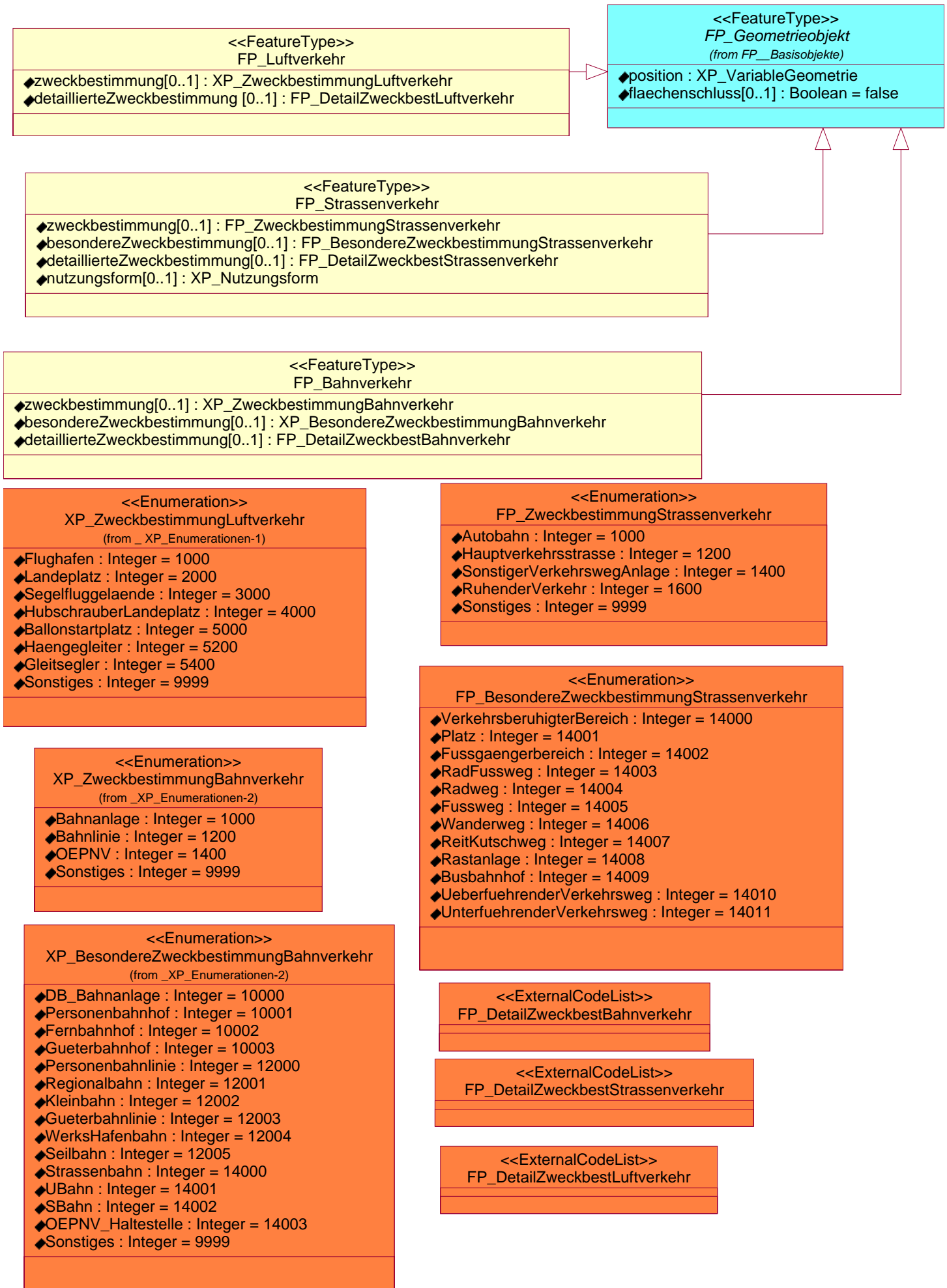
FPlan - Sonstiges



FPlan - Ver- und Entsorgung



FPlan - Verkehr



FPlan - Wasser

